

Rev	By	Chkd	Appvd	Date	Description
H	FG	KS	ADL	17/04/2019	Works Updated
G	FG	KS	ADL	23/02/2019	Works and Red Line Updated
F	FG	KS	ADL	09/01/2019	Works Updated
E	FG	KS	ADL	29/11/2018	Red Line and Works Updated
D	FG	KS	ADL	28/09/2018	Works, Title Block & Order Limits Updated
C	FG	KS	ADL	14/05/2018	Works Updated
B	FG	KS	ADL	23/04/2018	Order Limits Updated
A	FG	KS	ADL	23/02/2018	First Issue



CH2M HILL
 1 The Square Temple Quay Bristol BS1 6DG
 Tel +44 (0)117 910 2580 Fax +44 (0)117 910 2581
 www.ch2m.com



Project
**THE PORTISHEAD BRANCH LINE
 (METROWEST PHASE 1)
 ORDER**

Drawing
**WORKS PLAN
 SHEET 0 OF 20
 KEY PLAN**

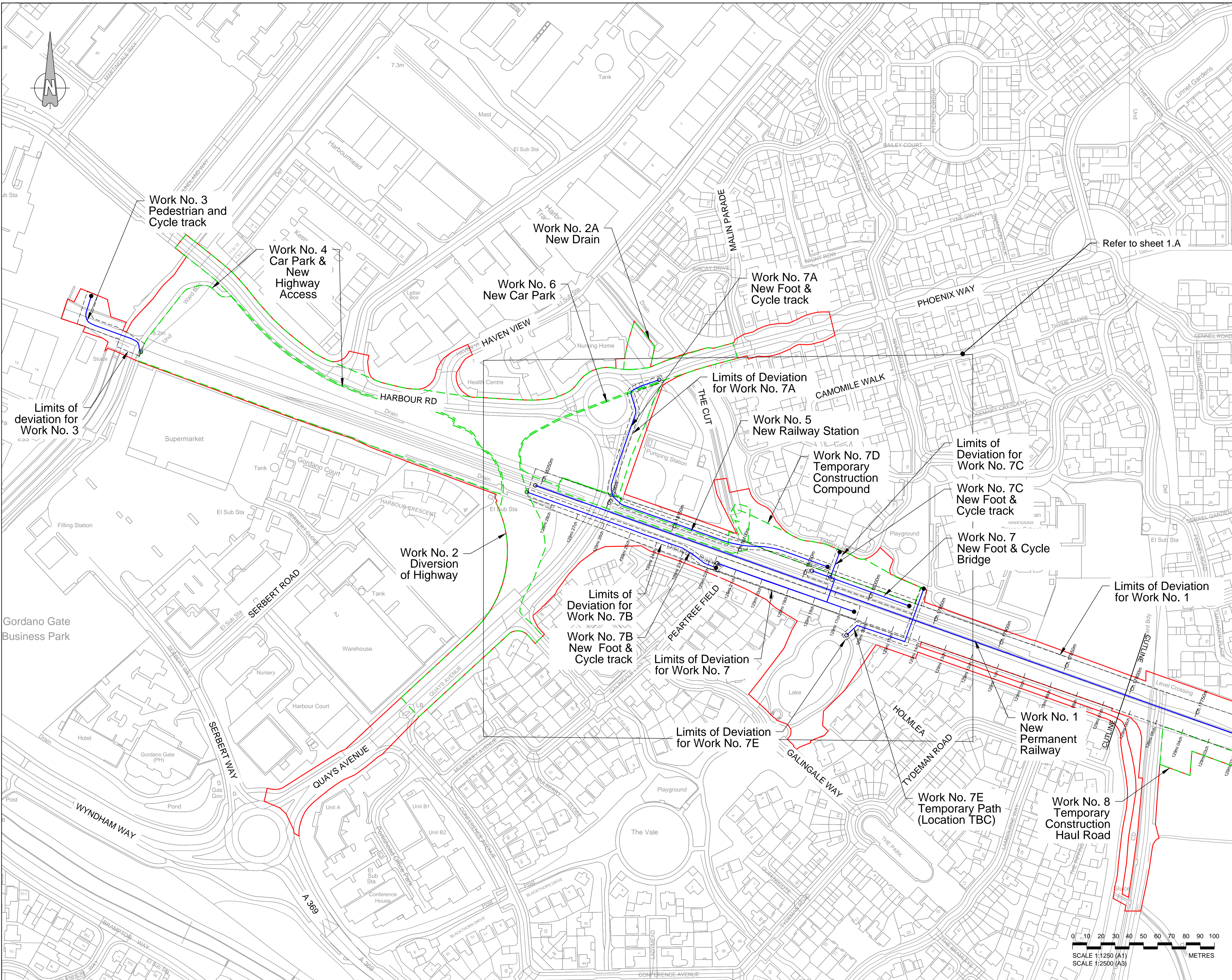
Drawn by: FG Date: 23/02/2018
 Checked by: KS Date: 23/02/2018
 Approved by: ADL Date: 23/02/2018

Drawing No.	Revision
674946.BQ.42.01-301	H

Drawing Scale: 1:32000 @ A3

This map is reproduced from Ordnance Survey material by CH2M on behalf of North Somerset Council with the permission of the Controller of Her Majesty's Stationery Office. © Crown copyright. Unauthorised reproduction infringes Crown copyright and may lead to prosecution or civil proceedings. Licence Number: 10002327

Drawing file path & name: \\hubspp01\proj\Consulting\Projects\674946_BSC - 2016 Bristol Framework\674946_BQ.42.MW.support\Nov.18 to Mar.17\910_910_AutocAD_DCC Drawings only\910_AutocAD_DCC Works Plans\674946.BQ.42.01-301.01.312_Rev H.dwg



- KEY:**
- Limits of Land to be Acquired or Used
 - Centreline of Work
 - - - Limits of Deviation
 - Extents of Work
 - Commencement of Work
 - Termination of Work

LIST OF WORKS SHOWN ON THIS DRAWING:

- Work No. 1 - New Permanent Railway
- Work No. 2 - Diversion of Highway
- Work No. 2A - New Drain
- Work No. 3 - Pedestrian and Cycle Path
- Work No. 4 - Car Park & New Highway Access
- Work No. 5 - New Railway Station
- Work No. 6 - New Car Park
- Work No. 7 - New Foot & Cycle Bridge
- Work No. 7A - New Foot & Cycle track
- Work No. 7B - New Foot & Cycle track
- Work No. 7C - New Foot & Cycle track
- Work No. 7D - Temporary Construction Compound
- Work No. 7E - Temporary Path

Rev	By	Chkd	Apprd	Date	Description
H	FG	KS	ADL	17/04/2019	Works Updated
G	FG	KS	ADL	23/02/2019	Works and Red Line Updated
F	FG	KS	ADL	09/01/2019	Works Updated
E	FG	KS	ADL	29/11/2018	Red Line and Works Updated
D	FG	KS	ADL	28/09/2018	Works, Title Block & Order Limits Updated
C	FG	KS	ADL	14/05/2018	Works Updated
B	FG	KS	ADL	23/04/2018	Order Limits Updated
A	FG	KS	ADL	23/02/2018	First Issue



ch2m
1 The Square Temple Quay Bristol BS1 6DG
Tel +44 (0)117 910 2580 Fax +44 (0)117 910 2581
www.ch2m.com

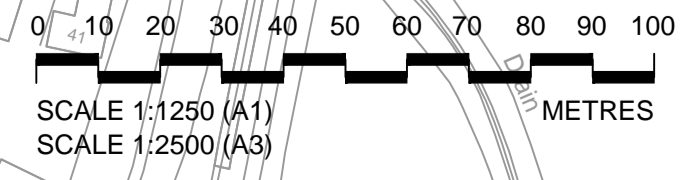
Project: **THE PORTISHEAD BRANCH LINE (METROWEST PHASE 1) ORDER**

Drawing: **WORKS PLAN SHEET 1 OF 20 PORTISHEAD**

Drawn by: FG Date: 23/02/2018
Checked by: KS Date: 23/02/2018
Approved by: ADL Date: 23/02/2018

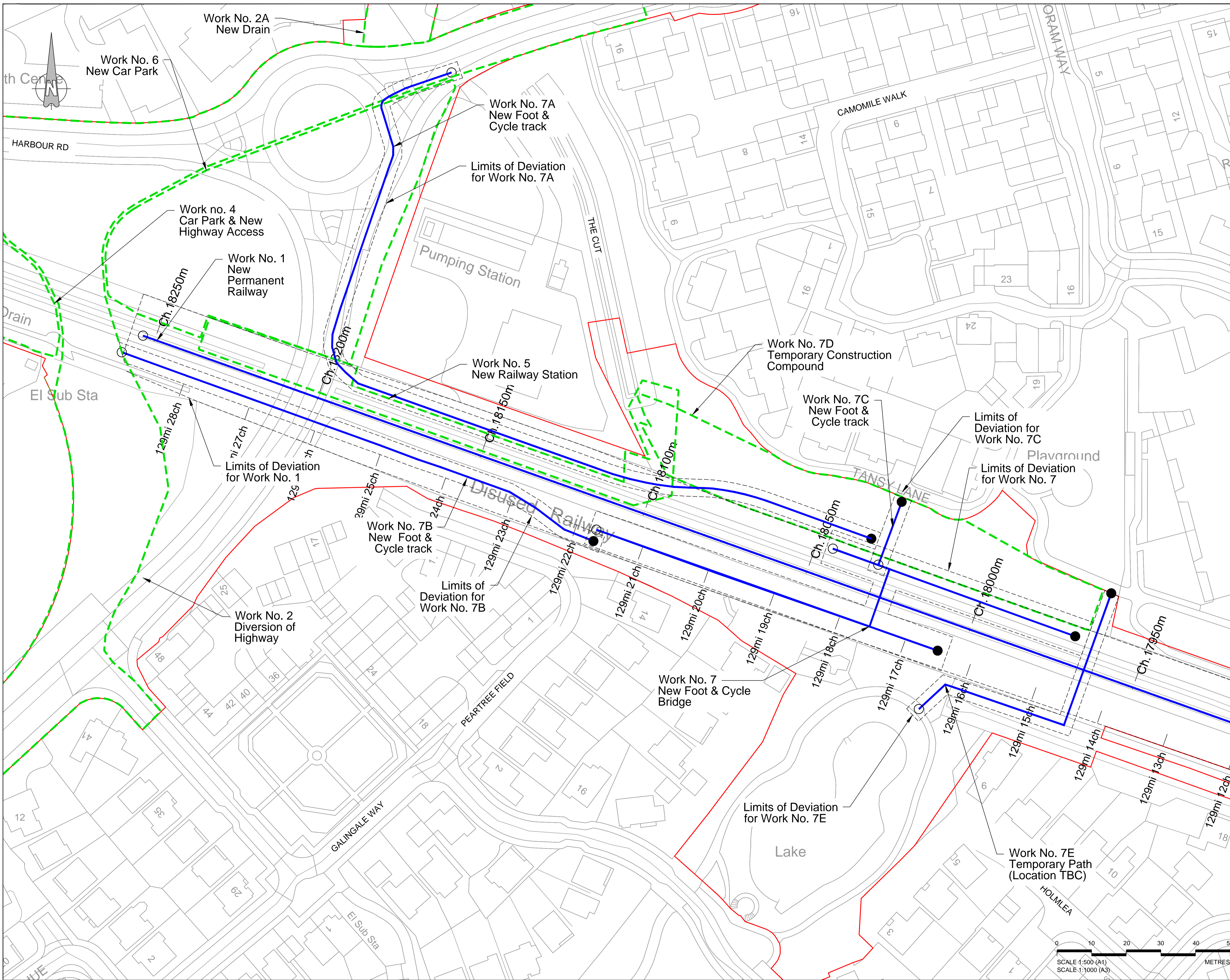
Drawing No. **674946.BQ.42.01-302** Revision **H**

Drawing Scale: 1:2500 @ A3



This map is reproduced from Ordnance Survey material by CH2M on behalf of North Somerset Council with the permission of the Controller of Her Majesty's Stationery Office. © Crown copyright. Unauthorised reproduction infringes Crown copyright and may lead to prosecution or civil proceedings. Licence Number: 10023237

Drawing file path & name: I:\work\proj\Consulting\Projects\674946_BQ_42_01_P1\support\New_18_to_Mar_17\18_01_AutocAD_DWG\674946_BQ_42_01-301 to 312_Rev 11.dwg



- KEY:**
- Limits of Land to be Acquired or Used
 - Centreline of Work
 - - - Limits of Deviation
 - - - Extents of Work
 - Commencement of Work
 - Termination of Work

LIST OF WORKS SHOWN ON THIS DRAWING:

- Work No. 1 - New Permanent Railway
- Work No. 2 - Diversion of Highway
- Work No. 2A - New Drain
- Work no. 3 - Pedestrian and Cycle Path
- Work No. 4 - Car Park & New Highway Access
- Work No. 5 - New Railway Station
- Work No. 6 - New Car Park
- Work No. 7 - New Foot & Cycle Bridge
- Work No. 7A - New Foot & Cycle track
- Work No. 7B - New Foot & Cycle track
- Work No. 7C - New Foot & Cycle track
- Work No. 7D - Temporary Construction Compound
- Work No. 7E - Temporary Path

Rev	By	Chkd	Appvd	Date	Description
H	FG	KS	ADL	17/02/2019	Works Updated
G	FG	KS	ADL	22/02/2019	First Issue - see Rev G to align with full set of plans



CH2M HILL
 1 The Square Temple Quay Bristol BS1 6DG
 Tel +44 (0)117 910 2580 Fax +44 (0)117 910 2581
 www.ch2m.com



Project
THE PORTISHEAD BRANCH LINE (METROWEST PHASE 1) ORDER

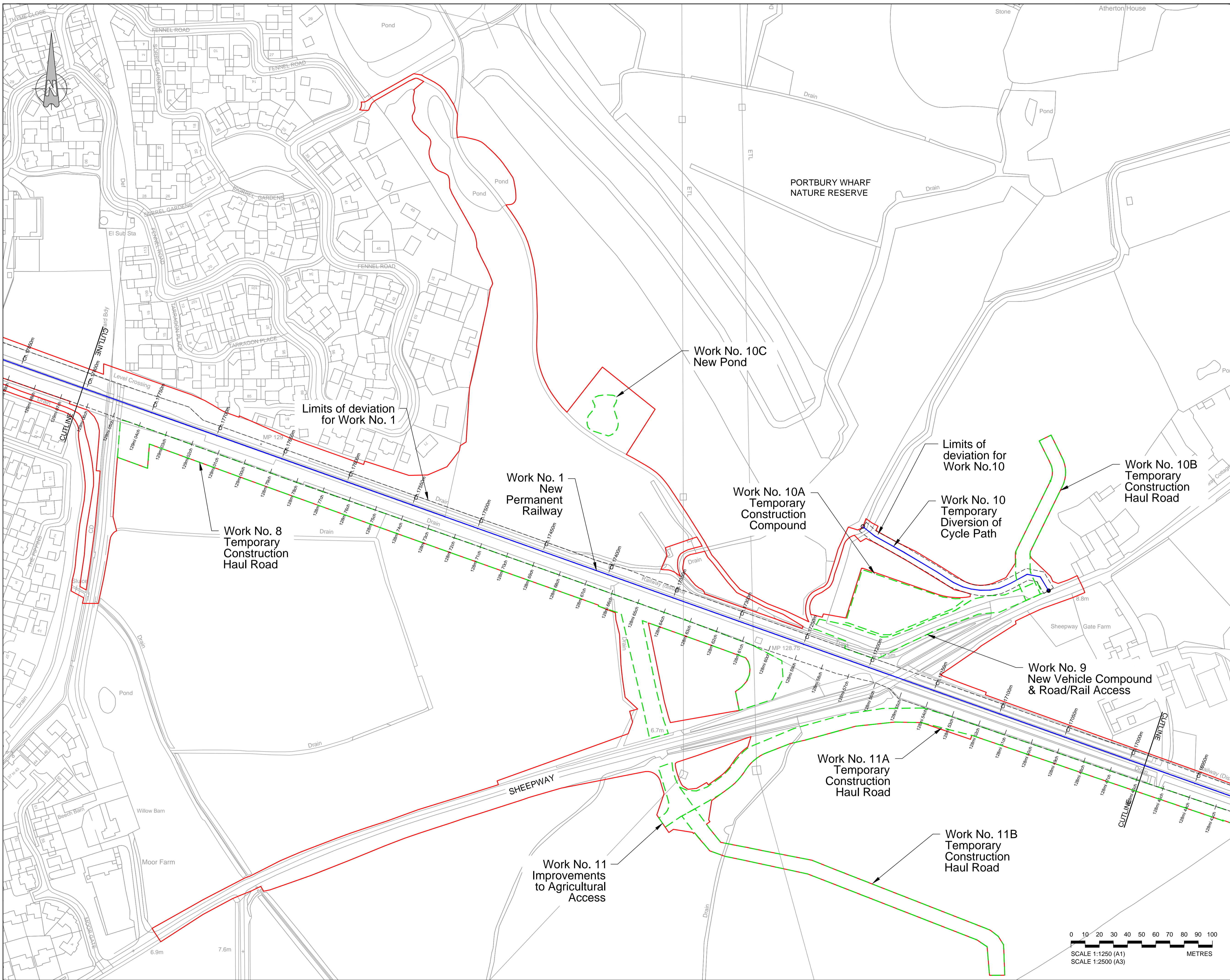
Drawing
WORKS PLAN SHEET 1A OF 20 PORTISHEAD

Drawn by: FG	Date: 22/02/2019
Checked by: KS	Date: 22/02/2019
Approved by: ADL	Date: 22/02/2019

Drawing No. **674946.BQ.42.01-322** Revision **H**

This map is reproduced from Ordnance Survey material by CH2M on behalf of North Somerset Council with the permission of the Controller of Her Majesty's Stationery Office. © Crown copyright. Unauthorised reproduction infringes Crown copyright and may lead to prosecution or civil proceedings. Licence Number: 10002327

Drawing file path & name: I:\work\proj\Consulting\Projects\674946_BSC - 2016 Busset Framework\674946_BQ.42.PM support Nov. 18 to Mar. 17.rvt 98 AutoCAD DCC drawings only\91 AutoCAD\DDC Works Plans\674946.BQ.42.01-322 Rev H.dwg



- KEY:**
- Limits of Land to be Acquired or Used
 - Centreline of Work
 - - - Limits of Deviation
 - Extents of Work
 - Commencement of Work
 - Termination of Work

LIST OF WORKS SHOWN ON THIS DRAWING:

- Work No. 1 - New Permanent Railway
- Work No. 8 - Temporary Construction Haul Road
- Work No. 9 - New Vehicle Compound & Road/ Rail Access
- Work No. 10 - Temporary Diversion of Cycle Path
- Work No. 10A - Temporary Construction Compound
- Work No. 10B - Temporary Construction Haul Road
- Work No. 10C - New Pond
- Work No. 11 - Improvements to Agricultural Access
- Work No. 11A - Temporary Construction Haul Road
- Work No. 11B - Temporary Construction Haul Road

Rev	By	Chkd	Apprvd	Date	Description
H	FG	KS	ADL	17/04/2018	Works Updated
G	FG	KS	ADL	23/02/2018	Works and Ref Line Updated
F	FG	KS	ADL	09/01/2018	Works Updated
E	FG	KS	ADL	29/11/2017	Rail Line and Works Updated
D	FG	KS	ADL	28/09/2017	Works, Title Block & Order Limits Updated
C	FG	KS	ADL	14/05/2016	Works Updated
B	FG	KS	ADL	23/04/2016	Order Limits Updated
A	FG	KS	ADL	23/02/2016	First Issue



CH2M HILL
 1 The Square Temple Quay Bristol BS1 6DG
 Tel: +44 (0)117 910 2580 Fax: +44 (0)117 910 2581
 www.ch2m.com



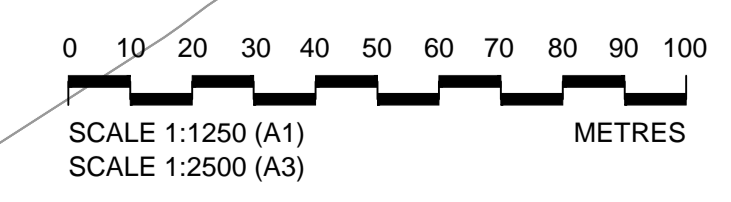
Project: **THE PORTSHED BRANCH LINE (METROWEST PHASE 1) ORDER**

Drawing: **WORKS PLANS SHEET 2 OF 20 SHEEPWAY 1**

Drawn by: FG Date: 23/02/2018
 Checked by: KS Date: 23/02/2018
 Approved by: ADL Date: 23/02/2018

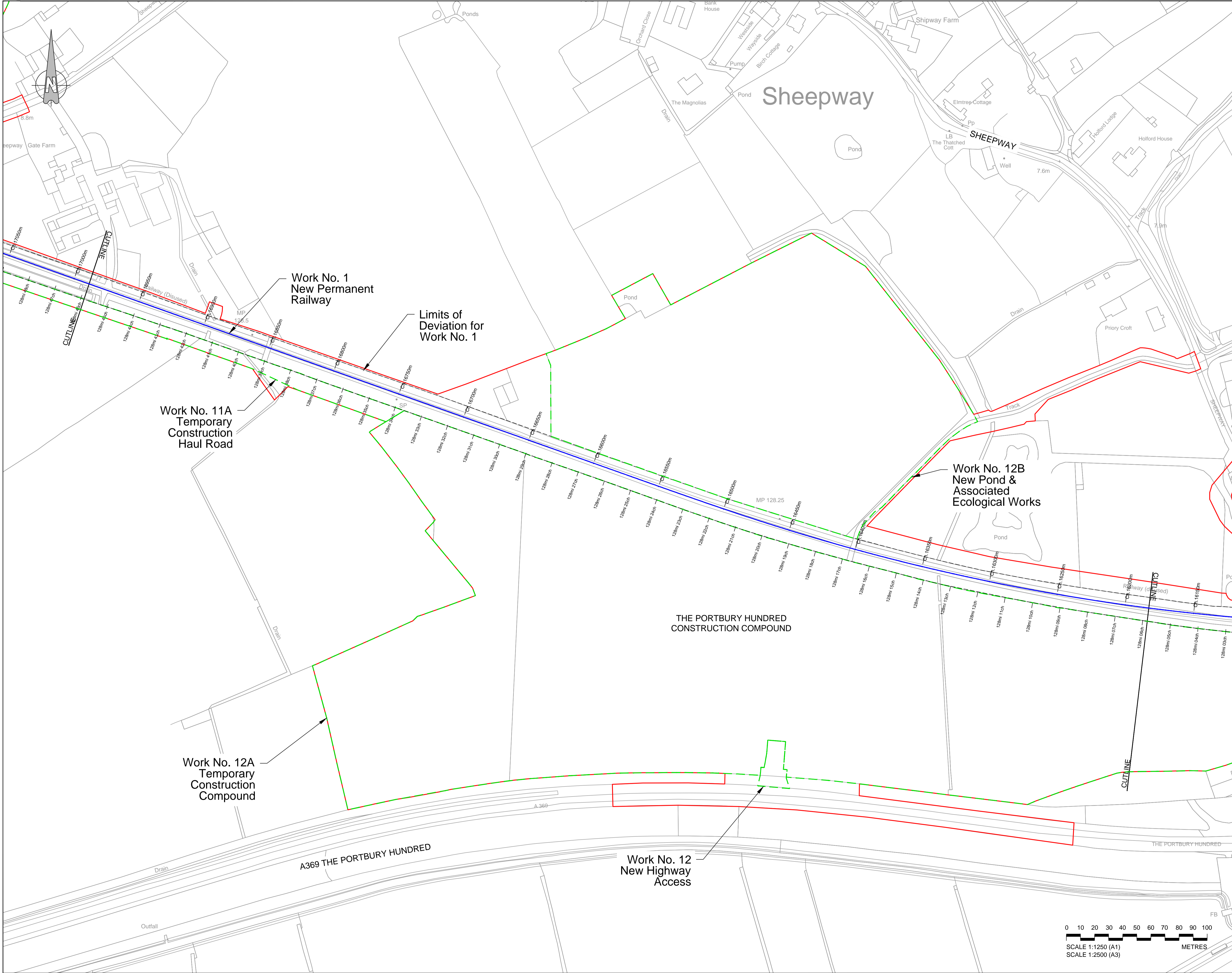
Drawing No. **674946.BQ.42.01-303** Revision **H**

Drawing Scale: 1:2500 @ A3



This map is reproduced from Ordnance Survey material by CH2M on behalf of North Somerset Council with the permission of the Controller of Her Majesty's Stationery Office. © Crown copyright. Unauthorised reproduction infringes Crown copyright and may lead to prosecution or civil proceedings. Licence Number: 10002327

Drawing file path & name: \\hrc\p01\proj\Consulting\Projects\674946.BQ.42.MW\support\New_18_to_Mar_17\dwg\01_AutoCAD_DCO Drawings\only\01_AutoCAD_DCO Works Plans\674946.BQ.42.01-303_18_17.dwg



- KEY:**
- Limits of Land to be Acquired or Used
 - Centreline of Work
 - - - Limits of Deviation
 - Extents of Work

LIST OF WORKS SHOWN ON THIS DRAWING:

- Work No. 1 - New Permanent Railway
- Work No. 11A - Temporary Construction Haul Road
- Work No. 12 - New Highway Access
- Work No. 12A - Temporary Construction Compound
- Work No. 12B - New Pond & Associated Ecological Works

Rev	By	Chkd	Apprvd	Date	Description
H	FG	KS	ADL	17/04/2018	Works Updated
G	FG	KS	ADL	23/02/2018	Works and Red Line Updated
F	FG	KS	ADL	09/01/2018	Works Updated
E	FG	KS	ADL	29/11/2017	Red Line and Works Updated
D	FG	KS	ADL	28/09/2017	Works, Title Block & Order Limits Updated
C	FG	KS	ADL	14/05/2016	Works Updated
B	FG	KS	ADL	23/04/2016	Order Limits Updated
A	FG	KS	ADL	23/02/2016	First Issue



CH2M HILL
 1 The Square Temple Quay Bristol BS1 6DG
 Tel +44 (0)117 910 2580 Fax +44 (0)117 910 2581
 www.ch2m.com

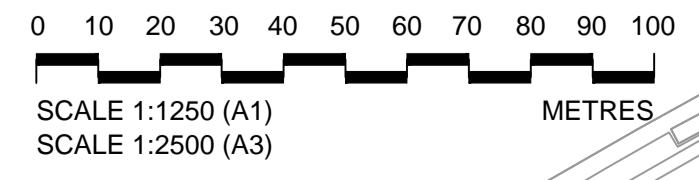


Project: **THE PORTISHEAD BRANCH LINE (METROWEST PHASE 1) ORDER**

Drawing: **WORKS PLAN SHEET 3 OF 20 SHEEPWAY 2**

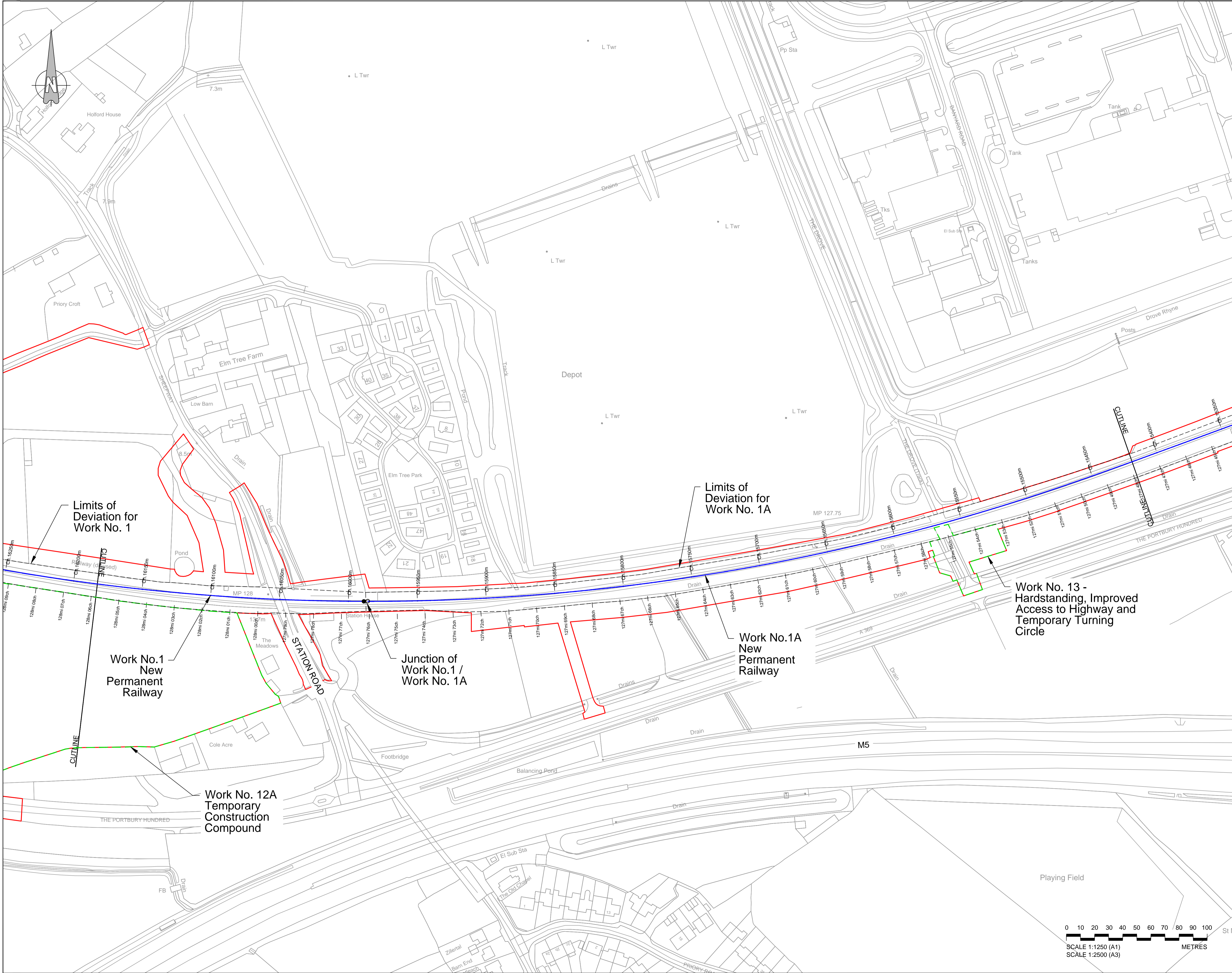
Drawn by: FG Date: 23/02/2018
 Checked by: KS Date: 23/02/2018
 Approved by: ADL Date: 23/02/2018

Drawing No.	Revision
674946.BQ.42.01-304	H



This map is reproduced from Ordnance Survey material by CH2M on behalf of North Somerset Council with the permission of the Controller of Her Majesty's Stationery Office. © Crown copyright. Unauthorised reproduction infringes Crown copyright and may lead to prosecution or civil proceedings. Licence Number: 10002327

Drawing file path & name: I:\work\p1\proj\Consulting\Projects\674946_BQ_42_01_P1\support\New_16 to Mar_17\sh_01_AutoCAD_DWG\674946_BQ_42_01-301 to 312_Rev 11.dwg



- KEY:**
- Limits of Land to be Acquired or Used
 - Centreline of Work
 - - - Limits of Deviation
 - Extents of Work
 - Commencement of Work
 - Termination of Work

- LIST OF WORKS SHOWN ON THIS DRAWING:**
- Work No. 1 - New Permanent Railway
 - Work No. 1A - New Permanent Railway
 - Work No. 12A - Temporary Construction Compound
 - Work No. 13 - Hardstanding, Improved Access to Highway and Temporary Turning Circle

Rev	By	Chkd	Apprd	Date	Description
H	FG	KS	ADL	17/04/2018	Works Updated
G	FG	KS	ADL	23/02/2018	Works and Red Line Updated
F	FG	KS	ADL	09/01/2018	Works Updated
E	FG	KS	ADL	29/11/2017	Red Line and Works Updated
D	FG	KS	ADL	28/09/2017	Works, Title Block & Order Limits Updated
C	FG	KS	ADL	14/05/2017	Works Updated
B	FG	KS	ADL	23/04/2017	Order Limits Updated
A	FG	KS	ADL	23/02/2018	First Issue



CH2M HILL
 1 The Square Temple Quay Bristol BS1 6DG
 Tel +44 (0)117 910 2580 Fax +44 (0)117 910 2581
 www.ch2m.com

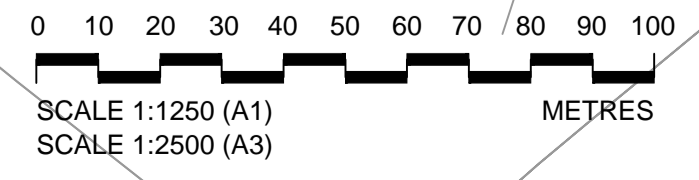


Project **THE PORTISHEAD BRANCH LINE (METROWEST PHASE 1) ORDER**

Drawing **WORKS PLAN SHEET 4 OF 20 OLD PORTBURY STATION**

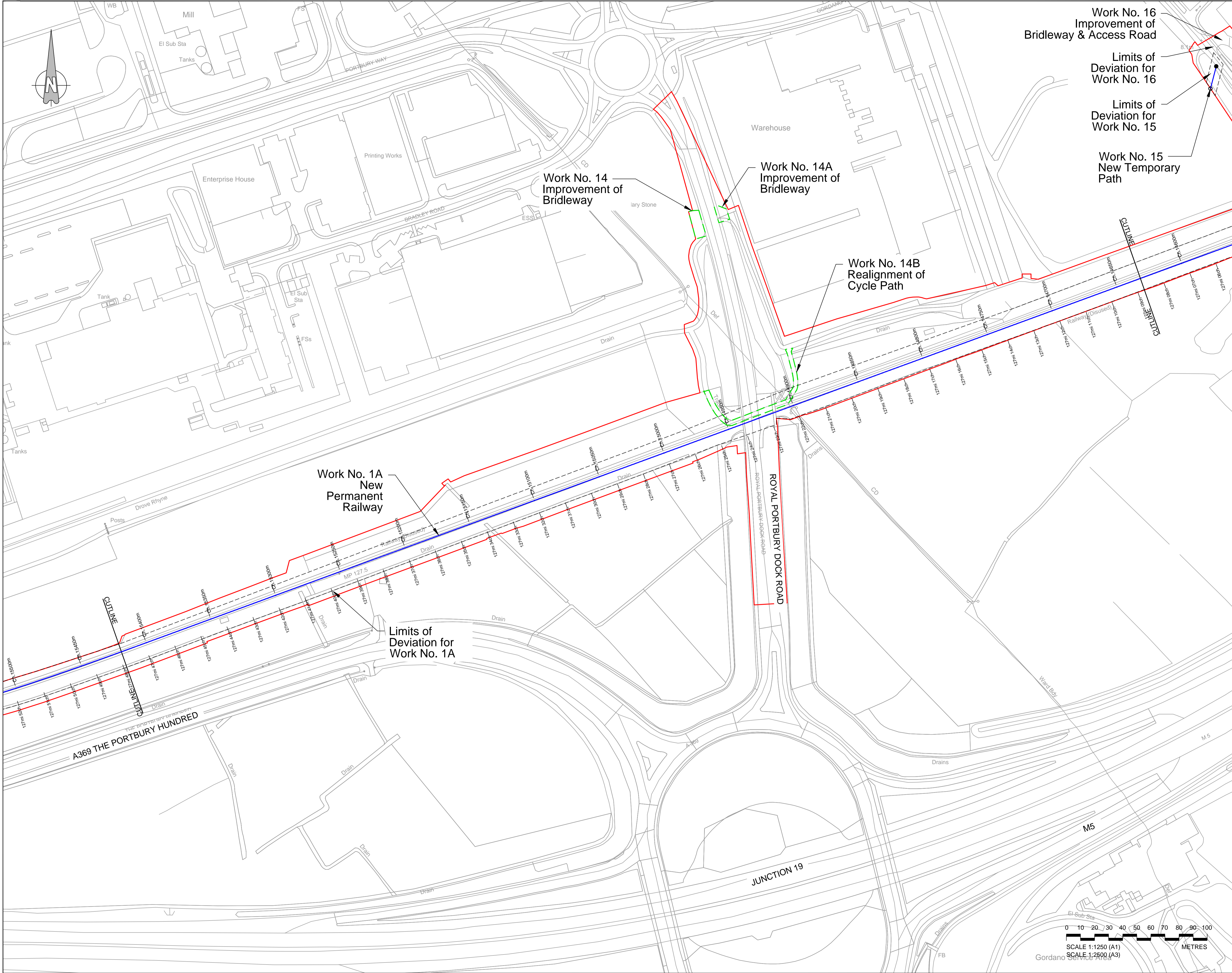
Drawn by: FG Date: 23/02/2018
 Checked by: KS Date: 23/02/2018
 Approved by: ADL Date: 23/02/2018

Drawing No. **674946.BQ.42.01-305** Revision **H**



This map is reproduced from Ordnance Survey material by CH2M on behalf of North Somerset Council with the permission of the Controller of Her Majesty's Stationery Office. © Crown copyright. Unauthorised reproduction infringes Crown copyright and may lead to prosecution or civil proceedings. Licence Number: 10002327

Drawing file path & name: \\nsd\p01\proj\Consulting\Projects\674946_BQ_42_MW_P1\support\New_18_to_Mar_17\dwg\01_AutoCAD_DWG\Works Plans\674946.BQ.42.01-301 to 312_Rev 11.dwg



KEY:

- Limits of Land to be Acquired or Used
- Centreline of Work
- - - Limits of Deviation
- Extents of Work
- Commencement of Work
- Termination of Work

LIST OF WORKS SHOWN ON THIS DRAWING:

- Work No. 1A - New Permanent Railway
- Work No. 14 - Improvement of Bridleway
- Work No. 14A - Improvement of Bridleway
- Work No. 14B - Realignment of Cycle Path
- Work No. 15 - New Temporary Path
- Work No. 16 - Improvement of Bridleway and Access Road

Rev	By	Chkd	Apprd	Date	Description
H	FG	KS	ADL	17/04/2018	Works Updated
G	FG	KS	ADL	23/02/2018	Works and Red Line Updated
F	FG	KS	ADL	09/01/2018	Works Updated
E	FG	KS	ADL	29/11/2017	Red Line and Works Updated
D	FG	KS	ADL	28/09/2017	Works, Title Block & Order Limits Updated
C	FG	KS	ADL	14/05/2016	Works Updated
B	FG	KS	ADL	23/04/2016	Order Limits Updated
A	FG	KS	ADL	23/02/2016	First Issue



CH2M HILL
 1 The Square Temple Quay Bristol BS1 6DG
 Tel +44 (0)117 910 2580 Fax +44 (0)117 910 2581
 www.ch2m.com

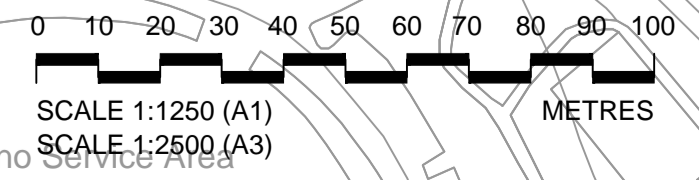


Project
THE PORTISHEAD BRANCH LINE (METROWEST PHASE 1) ORDER

Drawing
WORKS PLAN SHEET 5 OF 20 JUNCTION 19

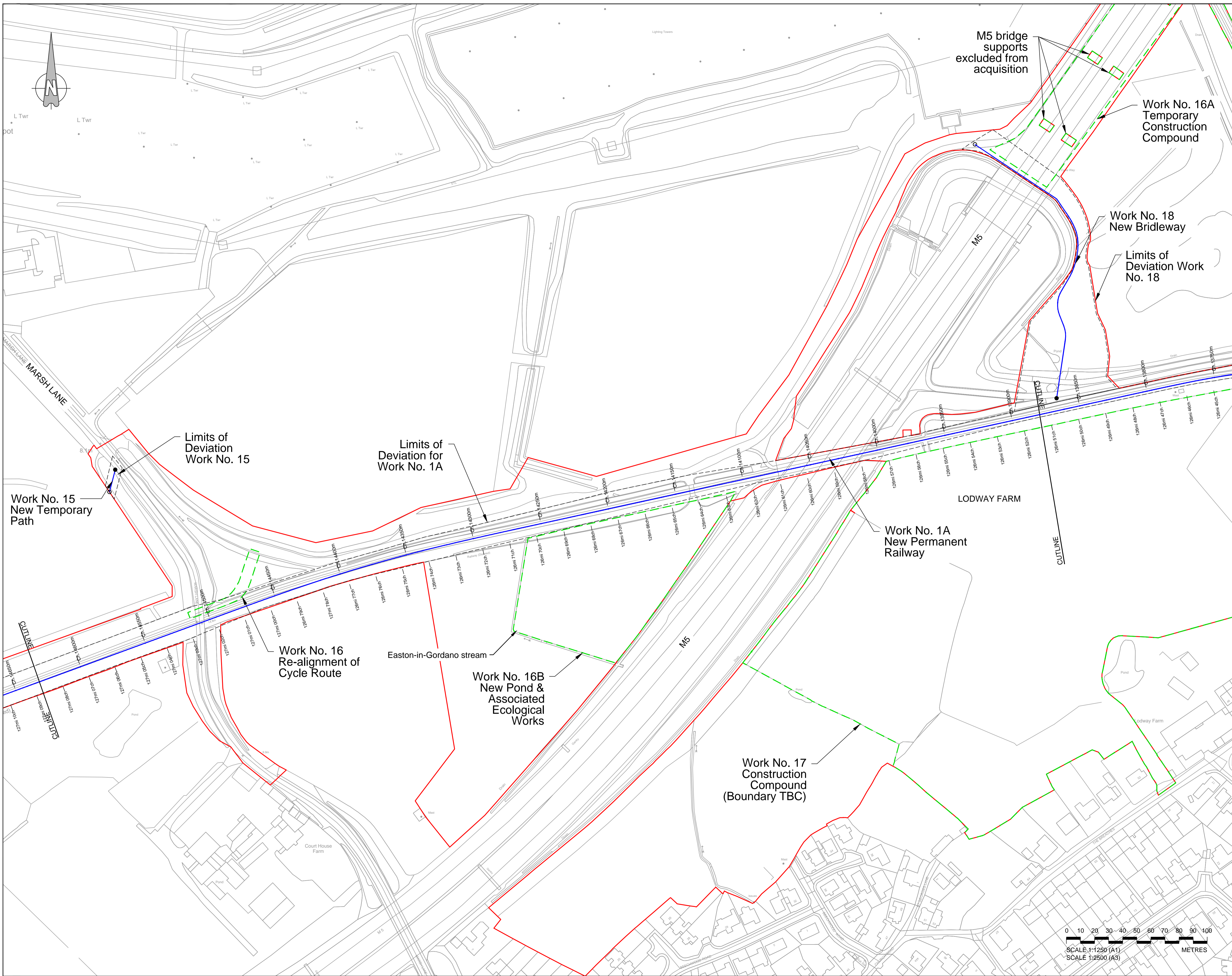
Drawn by: FG Date: 23/02/2018
 Checked by: KS Date: 23/02/2018
 Approved by: ADL Date: 23/02/2018

Drawing No. 674946.BQ.42.01-306
 Revision H



This map is reproduced from Ordnance Survey material by CH2M on behalf of North Somerset Council with the permission of the Controller of Her Majesty's Stationery Office. © Crown copyright. Unauthorised reproduction infringes Crown copyright and may lead to prosecution or civil proceedings. Licence Number: 10002327

Drawing file path & name: I:\work\p1\proj\Consulting\Projects\674946_BSC - 2016 Bristol Framework\674946_BQ.42.MW.PM.support.New_16 to Mar_17\99_01_AutoCAD_DWG\Drawings\only\01_AutoCAD\DDO Works Plans\674946.BQ.42.01-301 to 312_Rev 11.dwg



KEY:

- Limits of Land to be Acquired or Used
- Centreline of Work
- - - Limits of Deviation
- - - Extents of Work
- Commencement of Work
- Termination of Work

- LIST OF WORKS SHOWN ON THIS DRAWING:**
- Work No. 1A - New Permanent Railway
 - Work No. 15 - New Temporary Path
 - Work No. 16 - Re-alignment of Cycle Route
 - Work No. 16A - Temporary Construction Compound
 - Work No. 16B - New Pond & Associated Ecological Works
 - Work No. 17 - Construction Compound
 - Work No. 18 - New Bridleway

Rev	By	Chkd	Apprd	Date	Description
H	FG	KS	ADL	17/04/2018	Works Updated
H	FG	KS	ADL	...	Works and Red Line Updated
G	FG	KS	ADL	23/02/2018	Works and Red Line Updated
F	FG	KS	ADL	09/01/2018	Works Updated
E	FG	KS	ADL	29/11/2017	Red Line and Works Updated
D	FG	KS	ADL	28/09/2017	Works, Title Block & Order Limits Updated
C	FG	KS	ADL	14/05/2017	Works Updated
B	FG	KS	ADL	23/04/2016	Order Limits Updated
A	FG	KS	ADL	23/02/2016	First Issue



CH2M HILL
1 The Square Temple Quay Bristol BS1 6DG
Tel +44 (0)117 910 2580 Fax +44 (0)117 910 2581
www.ch2m.com



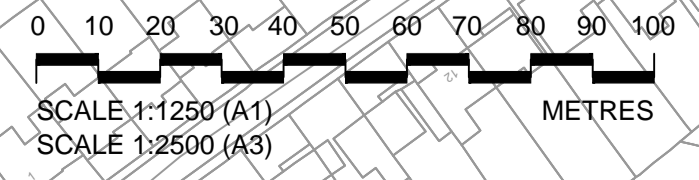
Project: **THE PORTISHEAD BRANCH LINE (METROWEST PHASE 1) ORDER**

Drawing: **WORKS PLAN SHEET 6 OF 20 M5 OVERBRIDGE**

Drawn by: FG Date: 23/02/2018
Checked by: KS Date: 23/02/2018
Approved by: ADL Date: 23/02/2018

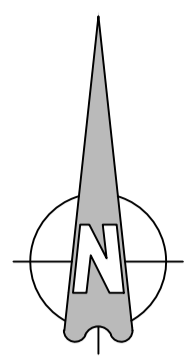
Drawing No. **674946.BQ.42.01-307** Revision **H**

Drawing Scale: 1:2500 @ A3



This map is reproduced from Ordnance Survey material by CH2M on behalf of North Somerset Council with the permission of the Controller of Her Majesty's Stationery Office. © Crown copyright. Unauthorised reproduction infringes Crown copyright and may lead to prosecution or civil proceedings. Licence Number: 10002327

Drawing file path & name: \\hrc\p01\proj\Consulting\Projects\674946_BQ_42_01\PM support New 18 to Mar 17\18_01_AutocAD_DWG\674946_BQ_42_01-307_18_01_18.dwg



M5 bridge supports excluded from acquisition

Work No. 16C Permanent Road Rail Access Point

Work No. 16A Temporary Construction Compound

Work No. 18 New Bridleway

Limits of Deviation Work No. 18

Limits of Deviation for Work No. 1A

Work No. 19 Installation of Railway Signaling Equipment

Work No. 20 Temporary Diversion of Cycle Path

Work No. 20A Temporary Construction Compound (Boundary TBC)

Work No. 17A Temporary Haul Road and Access

Junction of Work No. 1A/ Work No. 1B

Work No. 17 Construction Compound (Boundary TBC)

Work No. 21A Road/Rail Access Point, Railway Maintenance Compound & Principal Supply Point Building

Work No. 1B New Permanent Railway

Work No. 21 New Car Park

Limits of Deviation for Work No. 1B

Work No. 22 New Railway Station

KEY:

- Limits of Land to be Acquired or Used
- Centreline of Work
- - - Limits of Deviation
- Extents of Work
- Commencement of Work
- Termination of Work

LIST OF WORKS SHOWN ON THIS DRAWING:

- Work No. 1A - New Permanent Railway
- Work No. 1B - New Permanent Railway
- Work No. 16A - Temporary Construction Compound
- Work No. 16C - Permanent Road Rail Access Point
- Work No. 17 - Construction Compound
- Work No. 17A - Temporary Haul Road and Access
- Work No. 18 - New Bridleway
- Work No. 19 - Installation of Railway Signaling Equipment
- Work No. 20 - Temporary Diversion of Cycle Path
- Work No. 20A - Temporary Construction Compound
- Work No. 21 - New Car Park
- Work No. 21A - Road/ Rail Access Point, Railway Maintenance Compound & Principal Supply Point Building
- Work No. 22 - New Railway Station

Rev	By	Chkd	Apprd	Date	Description
H	FG	KS	ADL	17/04/2018	Works Updated
G	FG	KS	ADL	23/02/2018	Works and Ref Line Updated
F	FG	KS	ADL	09/01/2018	Works Updated
E	FG	KS	ADL	29/11/2017	Ref Line and Works Updated
D	FG	KS	ADL	28/09/2017	Works, Title Block & Order Limits Updated
C	FG	KS	ADL	14/05/2016	Works Updated
B	FG	KS	ADL	23/04/2016	Order Limits Updated
A	FG	KS	ADL	23/02/2016	First Issue



CH2M HILL
1 The Square Temple Quay Bristol BS1 6DG
Tel +44 (0)117 910 2580 Fax +44 (0)117 910 2581
www.ch2m.com



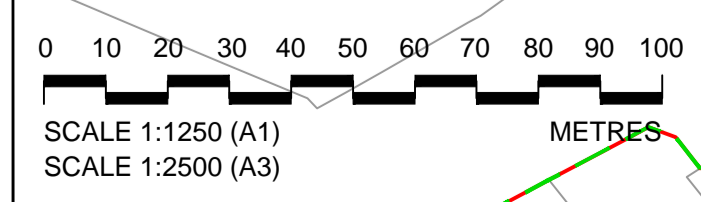
Project THE PORTISHEAD BRANCH LINE (METROWEST PHASE 1) ORDER

Drawing WORKS PLAN SHEET 7 OF 20 WEST PILL

Drawn by: FG Date: 23/02/2018
Checked by: KS Date: 23/02/2018
Approved by: ADL Date: 23/02/2018

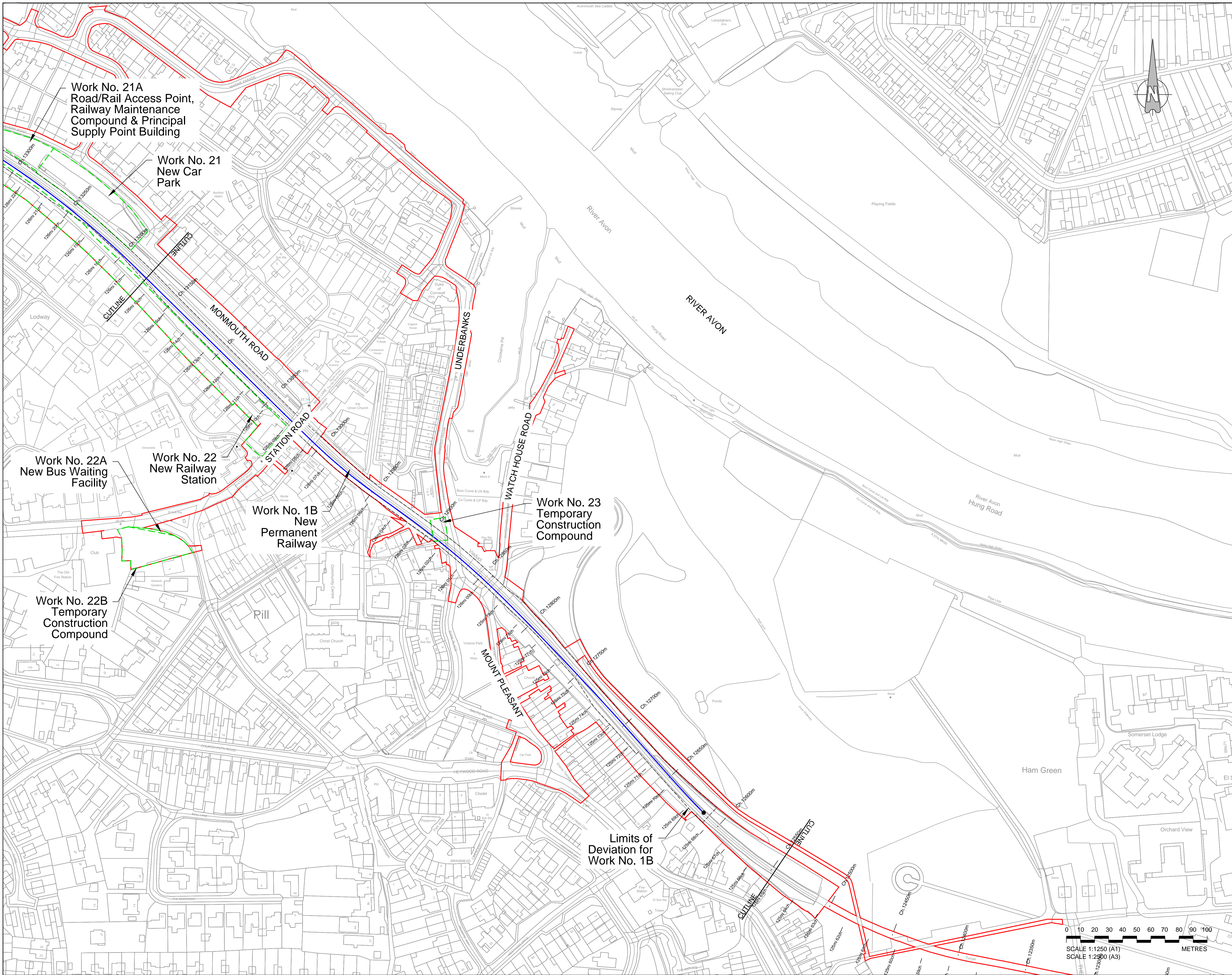
Drawing No. 674946.BQ.42.01-308 Revision H

Drawing Scale: 1:2500 @ A3



This map is reproduced from Ordnance Survey material by CH2M on behalf of North Somerset Council with the permission of the Controller of Her Majesty's Stationery Office. © Crown copyright. Unauthorised reproduction infringes Crown copyright and may lead to prosecution or civil proceedings. Licence Number: 10002327

Drawing file path & name: \\hwdp01\proj\Consulting\Projects\674946_BQ_42_01_P14 support Nov_18 to Mar_17\98_98_AurCAD_DCO Drawings\only\91_AurCAD\DCO Works Plans\674946.BQ.42.01-301 to 312 Rev 11.dwg



- KEY:**
- Limits of Land to be Acquired or Used
 - Centreline of Work
 - - - Limits of Deviation
 - Extents of Work
 - Commencement of Work
 - Termination of Work

LIST OF WORKS SHOWN ON THIS DRAWING:

- Work No. 1B - New Permanent Railway
- Work No. 21 - New Car Park
- Work No. 21A - Road/ Rail Access Point, Railway Maintenance Compound & Principal Supply Point Building
- Work No. 22 - New Railway Station
- Work No. 22A - New Bus Waiting Facility
- Work No. 22B - Temporary Construction Compound
- Work No. 23 - Temporary Construction Compound

Rev	By	Chkd	Apprd	Date	Description
H	FG	KS	ADL	17/04/2018	Works Updated
G	FG	KS	ADL	23/02/2018	Works and Red Line Updated
F	FG	KS	ADL	09/01/2018	Works Updated
E	FG	KS	ADL	29/11/2017	Red Line and Works Updated
D	FG	KS	ADL	28/09/2017	Works, Title Block & Order Limits Updated
C	FG	KS	ADL	14/05/2016	Works Updated
B	FG	KS	ADL	23/04/2016	Order Limits Updated
A	FG	KS	ADL	23/02/2016	First Issue



CH2M HILL
 1 The Square Temple Quay Bristol BS1 6DG
 Tel +44 (0)117 910 2580 Fax +44 (0)117 910 2581
 www.ch2m.com

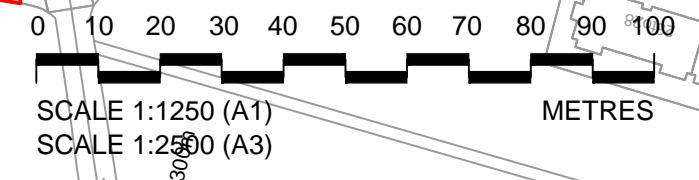


Project **THE PORTISHEAD BRANCH LINE (METROWEST PHASE 1) ORDER**

Drawing **WORKS PLAN SHEET 8 OF 20 EAST PILL**

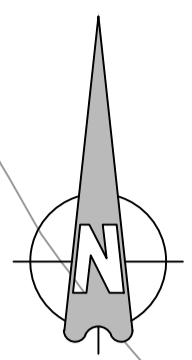
Drawn by: FG Date: 23/02/2018
 Checked by: KS Date: 23/02/2018
 Approved by: ADL Date: 23/02/2018

Drawing No. **674946.BQ.42.01-309** Revision **H**



This map is reproduced from Ordnance Survey material by CH2M on behalf of North Somerset Council with the permission of the Controller of Her Majesty's Stationery Office. © Crown copyright. Unauthorised reproduction infringes Crown copyright and may lead to prosecution or civil proceedings. Licence Number: 10002327

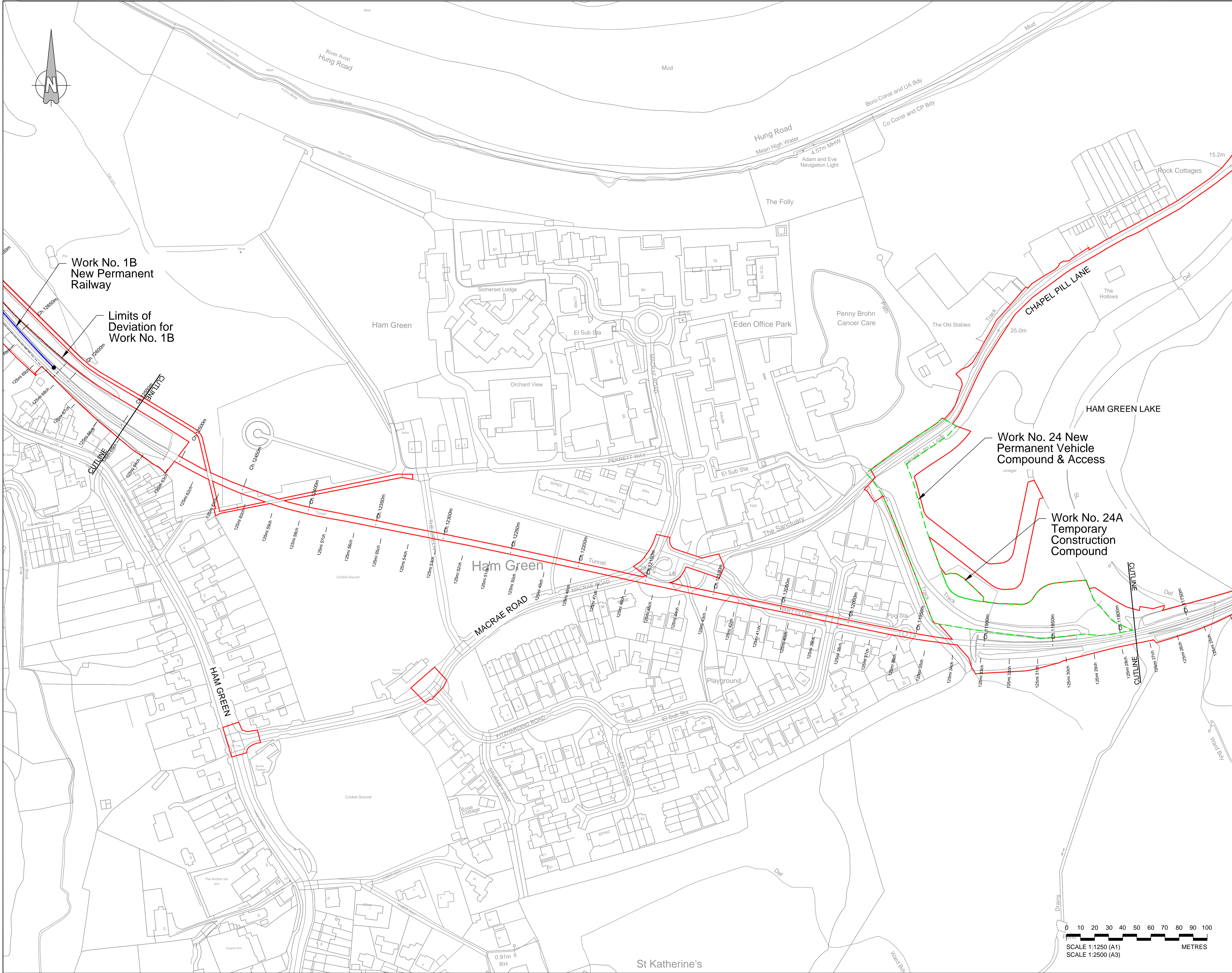
Drawing file path & name: I:\work\proj\Consulting\Projects\674946_BQ_42_MW_P14_support\New_1B_to_Mar_17\149_01_AutoCAD_DCO_Drawings\only\01_AutoCAD\DCO_Works_Plan\674946.BQ.42.01-301_16_312_Rev_H.dwg



- KEY:**
- Limits of Land to be Acquired or Used
 - Centreline of Work
 - - - Limits of Deviation
 - - - Extents of Work
 - Termination of Work

LIST OF WORKS SHOWN ON THIS DRAWING:

- Work No. 1B - New Permanent Railway
- Work No. 24 - New Permanent Vehicle Compound & Access
- Work No. 24A - Temporary Construction Compound



Rev	By	Chkd	Apprd	Date	Description
H	FG	KS	ADL	17/04/2019	Works Updated
G	FG	KS	ADL	23/02/2019	Works and Red Line Updated
F	FG	KS	ADL	09/01/2019	Works Updated
E	FG	KS	ADL	29/11/2018	Red Line and Works Updated
D	FG	KS	ADL	28/09/2018	Works, Title Block & Order Limits Updated
C	FG	KS	ADL	14/05/2018	Works Updated
B	FG	KS	ADL	23/04/2018	Order Limits Updated
A	FG	KS	ADL	23/02/2018	First Issue



CH2M HILL
 1 The Square Temple Quay Bristol BS1 6DG
 Tel: +44 (0)117 910 2580 Fax: +44 (0)117 910 2581
 www.ch2m.com

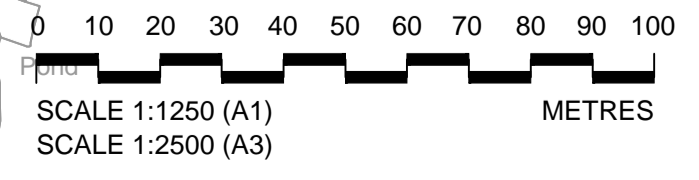


Project: **THE PORTISHEAD BRANCH LINE (METROWEST PHASE 1) ORDER**

Drawing: **WORKS PLAN SHEET 9 OF 20 HAM GREEN**

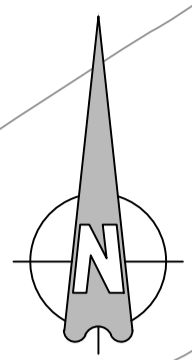
Drawn by: FG Date: 23/02/2018
 Checked by: KS Date: 23/02/2018
 Approved by: ADL Date: 23/02/2018

Drawing No. 674946.BQ.42.01-310 Revision H



This map is reproduced from Ordnance Survey material by CH2M on behalf of North Somerset Council with the permission of the Controller of Her Majesty's Stationery Office. © Crown copyright. Unauthorised reproduction infringes Crown copyright and may lead to prosecution or civil proceedings. Licence Number: 10002327

Drawing file path & name: \\hrc\p01\proj\Consulting\Projects\674946_BQ_42_01-310\A3.dwg

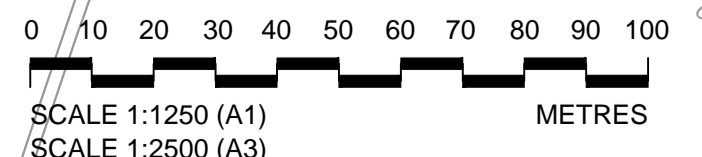


KEY:
 — Limits of Land to be Acquired or Used
 — Extents of Work



LIST OF WORKS SHOWN ON THIS DRAWING:
 Work No. 24 - New Permanent Vehicle Compound & Access

**Work No. 24
 New Permanent Vehicle Compound & Access**



Rev	By	Chkd	Apprvd	Date	Description
H	FG	KS	ADL	17/04/2018	Works Updated
G	FG	KS	ADL	23/02/2018	Works and Red Line Updated
F	FG	KS	ADL	09/01/2018	Works Updated
E	FG	KS	ADL	29/11/2017	Red Line and Works Updated
D	FG	KS	ADL	28/09/2017	Works, Title Block & Order Limits Updated
C	FG	KS	ADL	14/05/2017	Works Updated
B	FG	KS	ADL	23/04/2017	Order Limits Updated
A	FG	KS	ADL	23/02/2018	First Issue



CH2M HILL
 1 The Square Temple Quay Bristol BS1 6DG
 Tel +44 (0)117 910 2580 Fax +44 (0)117 910 2581
 www.ch2m.com



Project **THE PORTISHEAD BRANCH LINE (METROWEST PHASE 1) ORDER**

Drawing **WORKS PLAN SHEET 10 OF 20 CHAPEL PILL**

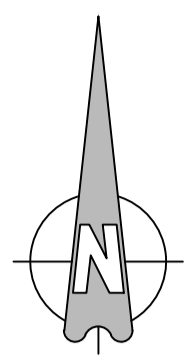
Drawn by: FG Date: 23/02/2018
 Checked by: KS Date: 23/02/2018
 Approved by: ADL Date: 23/02/2018

Drawing No. **674946.BQ.42.01-311** Revision **H**

Drawing Scale: 1:2500 @ A3

This map is reproduced from Ordnance Survey material by CH2M on behalf of North Somerset Council with the permission of the Controller of Her Majesty's Stationery Office. © Crown copyright. Unauthorised reproduction infringes Crown copyright and may lead to prosecution or civil proceedings. Licence Number: 10002327

Drawing file path & name: \\hrc\p01\proj\Consulting\Projects\674946_BSC - 2016 Busset Framework\674946_BQ.42.MW.PH.support\New_18 to Mar_17\9th_01_AutoCAD_DCO Drawings\only\01_AutoCAD\DCO Works Plans\674946.BQ.42.01-311_10_312_Rev H.dwg



KEY:
 — Limits of Land to be Acquired or Used

Rev	By	Chkd	Apprvd	Date	Description
H	FG	KS	ADL	17/04/2018	Works Updated
G	FG	KS	ADL	23/02/2018	Works and Red Line Updated
F	FG	KS	ADL	09/01/2018	Works Updated
E	FG	KS	ADL	29/11/2017	Red Line and Works Updated
D	FG	KS	ADL	28/09/2017	Works, Title Block & Order Limits Updated
C	FG	KS	ADL	14/05/2016	Works Updated
B	FG	KS	ADL	23/04/2016	Order Limits Updated
A	FG	KS	ADL	23/02/2016	First Issue



CH2M HILL
 1 The Square Temple Quay Bristol BS1 6DG
 Tel +44 (0)117 910 2580 Fax +44 (0)117 910 2581
 www.ch2m.com



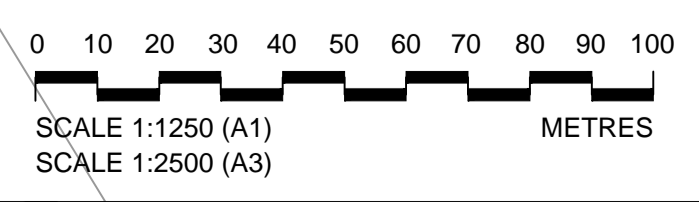
Project **THE PORTISHEAD BRANCH LINE (METROWEST PHASE 1) ORDER**

Drawing **WORKS PLAN SHEET 11 OF 20 LEIGH WOODS 1**

Drawn by: FG Date: 23/02/2018
 Checked by: KS Date: 23/02/2018
 Approved by: ADL Date: 23/02/2018

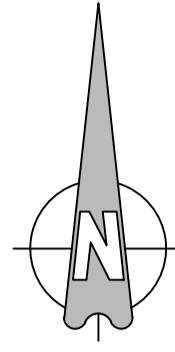
Drawing No. **674946.BQ.42.01-312** Revision **H**


Drawing Scale: 1:2500 @ A3



This map is reproduced from Ordnance Survey material by CH2M on behalf of North Somerset Council with the permission of the Controller of Her Majesty's Stationery Office. © Crown copyright. Unauthorised reproduction infringes Crown copyright and may lead to prosecution or civil proceedings. Licence Number: 10002327

Drawing file path & name: \\hursley\p1\proj\Consulting\Projects\674946_BSC - 2016 Bristol Framework\674946_BQ.42.MW.PM.support\New_18 to Mar_17\18_01_AutoCAD_DWG\674946.BQ.42.01-312_Rev_H.dwg



KEY:
 Limits of Land to be Acquired or Used



Rev	By	Chkd	Appvd	Date	Description
H	FG	KS	ADL	17/04/2018	Works Updated
G	FG	KS	ADL	23/02/2018	Works and Red Line Updated
F	FG	KS	ADL	09/01/2018	Works Updated
E	FG	KS	ADL	29/11/2017	Red Line and Works Updated
D	FG	KS	ADL	28/09/2017	Works Title Block & Order Limits Updated
C	FG	KS	ADL	14/05/2016	Works updated
B	FG	KS	ADL	23/04/2016	Order Limits Updated
A	FG	KS	ADL	23/02/2016	First Issue



CH2M HILL
 1 The Square Temple Quay Bristol BS1 6DG
 Tel +44 (0)117 910 2580 Fax +44 (0)117 910 2581
 www.ch2m.com



Project **THE PORTISHEAD BRANCH LINE (METROWEST PHASE 1) ORDER**

Drawing **WORKS PLAN SHEET 12 OF 20 SANDSTONE TUNNEL**

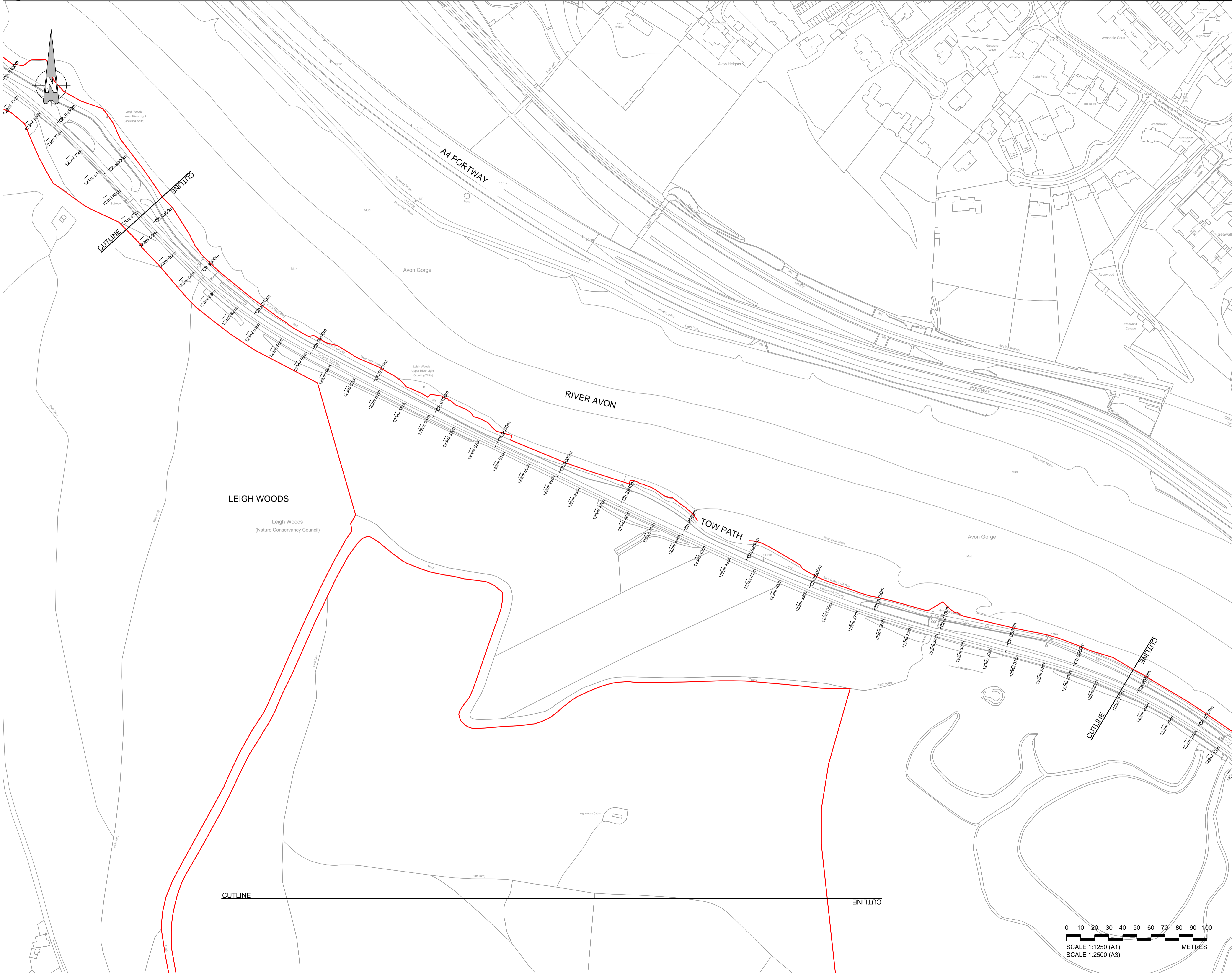
Drawn by: FG Date: 23/02/2018
 Checked by: KS Date: 23/02/2018
 Approved by: ADL Date: 23/02/2018

Drawing No. **674946.BQ.42.01-313** Revision **H**

Drawing Scale: 1:2500 @ A3

This map is reproduced from Ordnance Survey material by CH2M on behalf of North Somerset Council with the permission of the Controller of Her Majesty's Stationery Office. © Crown copyright. Unauthorised reproduction infringes Crown copyright and may lead to prosecution or civil proceedings. Licence Number: 10002327

Drawing file path & name: \\hrc\p01\proj\Consulting\Projects\674946_BQ_42_P1\support\New_18_to_Mar_17\18_01_AutoCAD_DWG\Drawings\only\01_AutoCAD\DWG\Works Plans\674946.BQ.42.01-313_18_01_Rev_H.dwg



KEY:
 — Limits of Land to be Acquired or Used

Rev	By	Chkd	Apprvd	Date	Description
H	FG	KS	ADL	17/04/2018	Works Updated
G	FG	KS	ADL	23/02/2018	Works and Red Line Updated
F	FG	KS	ADL	09/01/2018	Works Updated
E	FG	KS	ADL	29/11/2017	Red Line and Works Updated
D	FG	KS	ADL	28/09/2017	Works Title Block & Order Limits Updated
C	FG	KS	ADL	14/05/2016	Works updated
B	FG	KS	ADL	23/04/2016	Order Limits Updated
A	FG	KS	ADL	23/02/2016	First Issue



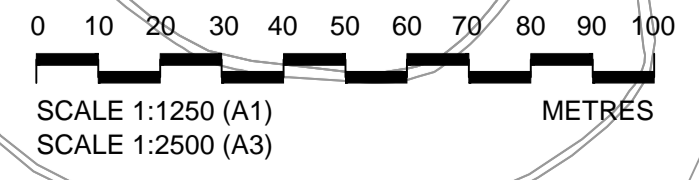
CH2M HILL
 1 The Square Temple Quay Bristol BS1 6DG
 Tel +44 (0)117 910 2580 Fax +44 (0)117 910 2581
 www.ch2m.com



Project
**THE PORTISHEAD BRANCH LINE
 (METROWEST PHASE 1)
 ORDER**

Drawing
**WORKS PLAN
 SHEET 13 OF 20
 LEIGH WOODS 2**

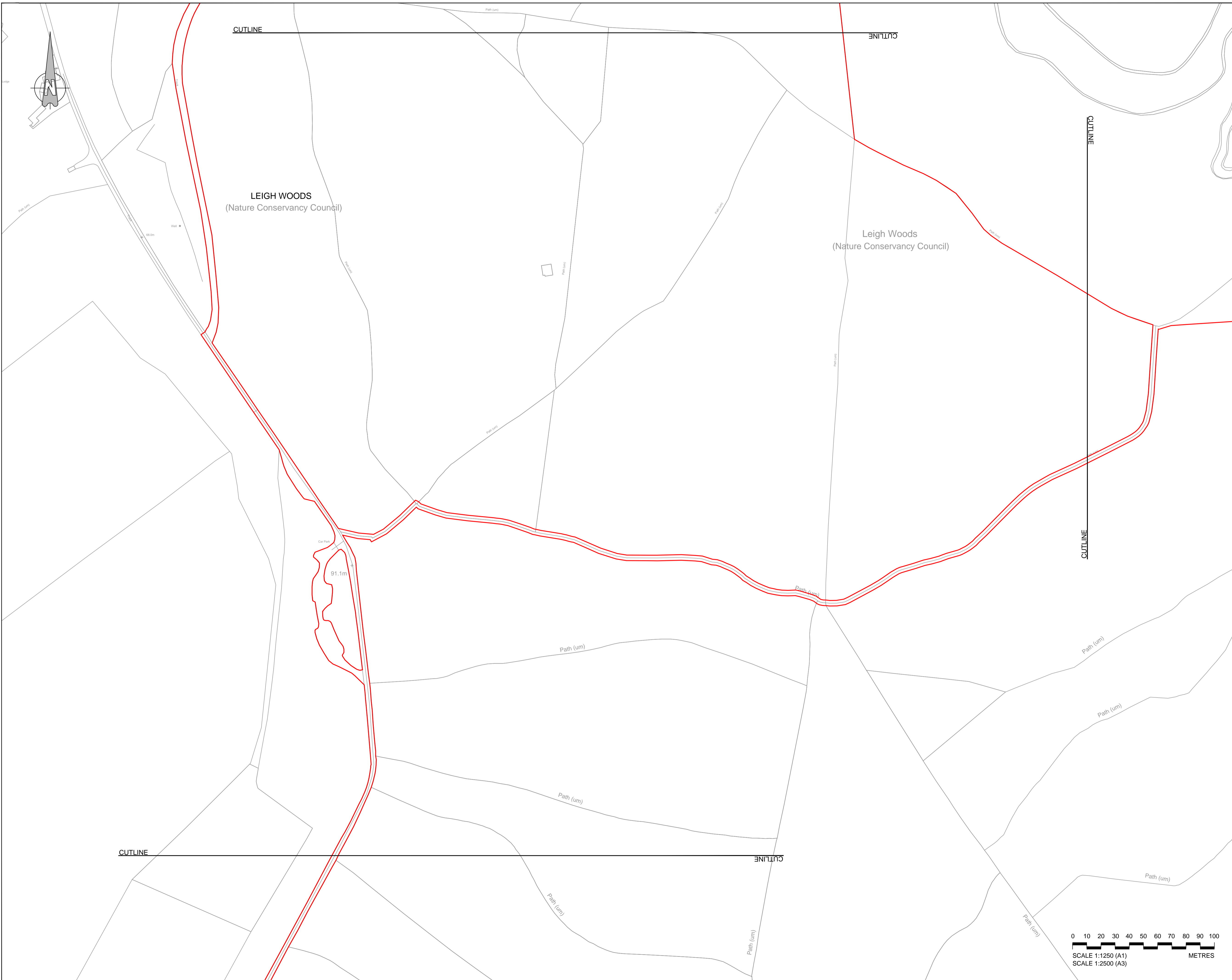
Drawn by: FG Date: 23/02/2018
 Checked by: KS Date: 23/02/2018
 Approved by: ADL Date: 23/02/2018



Drawing No. 674946.BQ.42.01-314
 Revision H

This map is reproduced from Ordnance Survey material by CH2M on behalf of North Somerset Council with the permission of the Controller of Her Majesty's Stationery Office. © Crown copyright. Unauthorised reproduction infringes Crown copyright and may lead to prosecution or civil proceedings. Licence Number: 10002327

Drawing file path & name: \\hursley\p1\proj\Consulting\Projects\674946_BQ_42_01_P1\support\New_18_to_Mar_17\18_01_AutoCAD_DWG\674946.BQ.42.01-313_0_301_Rev11.dwg



KEY:
 — Limits of Land to be Acquired or Used

H	FG	KS	ADL	17/04/2019	Works Updated
G	FG	KS	ADL	22/02/2019	First Issue - as Rev G to align with full set of plans
Rev	By	Chkd	Apprvd	Date	Description



CH2M HILL
 1 The Square Temple Quay Bristol BS1 6DG
 Tel +44 (0)117 910 2580 Fax +44 (0)117 910 2581
 www.ch2m.com



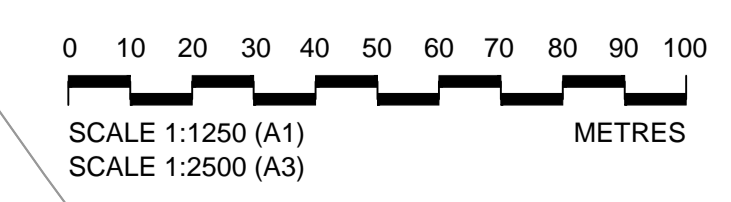
Project
**THE PORTISHEAD BRANCH LINE
 (METROWEST PHASE 1)
 ORDER**

Drawing
**WORKS PLAN
 SHEET 13A OF 20
 LEIGH WOODS 4**

Drawn by: FG Date: 22/02/2019
 Checked by: KS Date: 22/02/2019
 Approved by: ADL Date: 22/02/2019

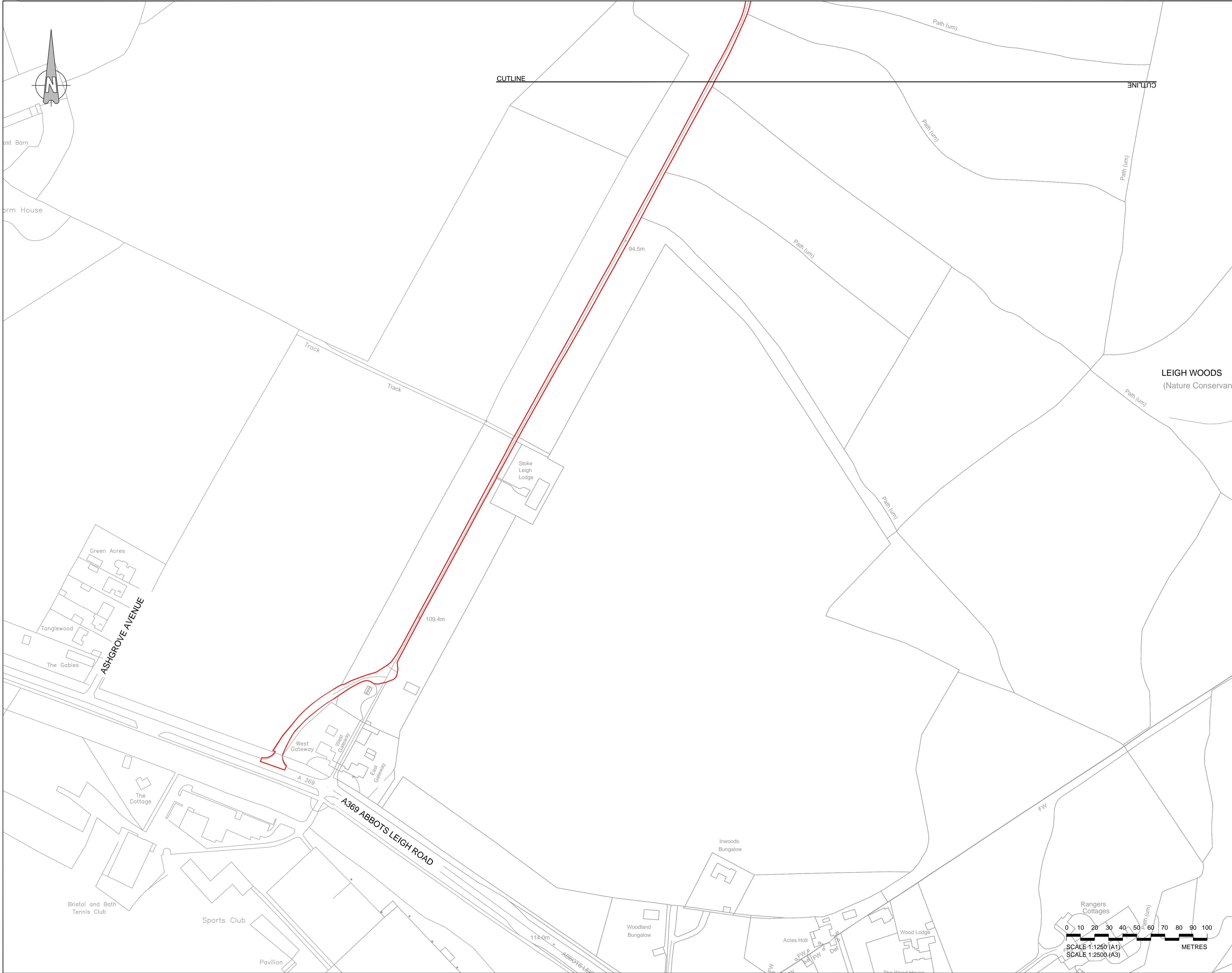
Drawing No. 674946.BQ.42.01-323 Revision H

Drawing Scale: 1:2500 @ A3

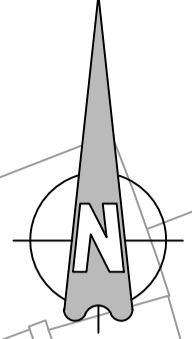


This map is reproduced from Ordnance Survey material by CH2M on behalf of North Somerset Council with the permission of the Controller of Her Majesty's Stationery Office. © Crown copyright. Unauthorised reproduction infringes Crown copyright and may lead to prosecution or civil proceedings. Licence Number: 10002327

Drawing file path & name: \\hrc\p01\p01\Projects\674946_BQ_42_MW_support\New_18_to_Mar_17\01_01_AutoCAD_DWG Drawings only\01_AutoCAD\000 Works Plans\674946.BQ.42.01-323_Rev H.dwg



KEY:
— Limits of Land to be Acquired or Used



CUTLINE

LEIGH WOODS
(Nature Conservan

ASHGROVE AVENUE

A369 ABBOTS LEIGH ROAD

Rev	By	Chkd	Apprvd	Date	Description
H	FG	KS	ADL	17/02/2019	Works Updated
G	FG	KS	ADL	22/02/2019	First Issue - as Rev G to align with full set of plans

travelwest
Bath & North East Somerset, Bristol, North Somerset and South Gloucestershire Councils working together to improve your local transport

CH2M HILL
 1 The Square Temple Quay Bristol BS1 6DG
 Tel +44 (0)117 910 2580 Fax +44 (0)117 910 2581
 www.ch2m.com

ch2m

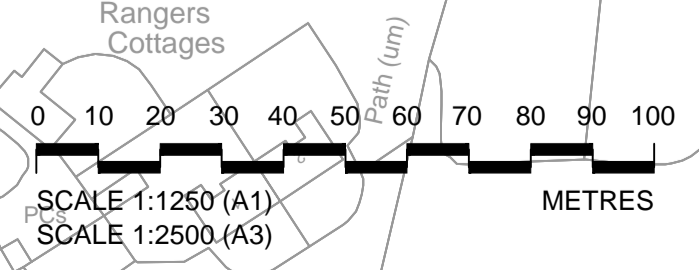
Project
**THE PORTISHEAD BRANCH LINE
 (METROWEST PHASE 1)
 ORDER**

Drawing
**WORKS PLAN
 SHEET 13B OF 20
 LEIGH WOODS 5**

Drawn by: FG Date: 22/02/2019
 Checked by: KS Date: 22/02/2019
 Approved by: ADL Date: 22/02/2019

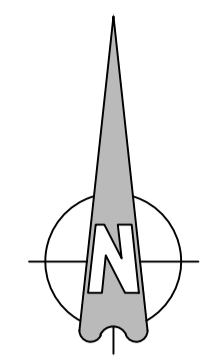
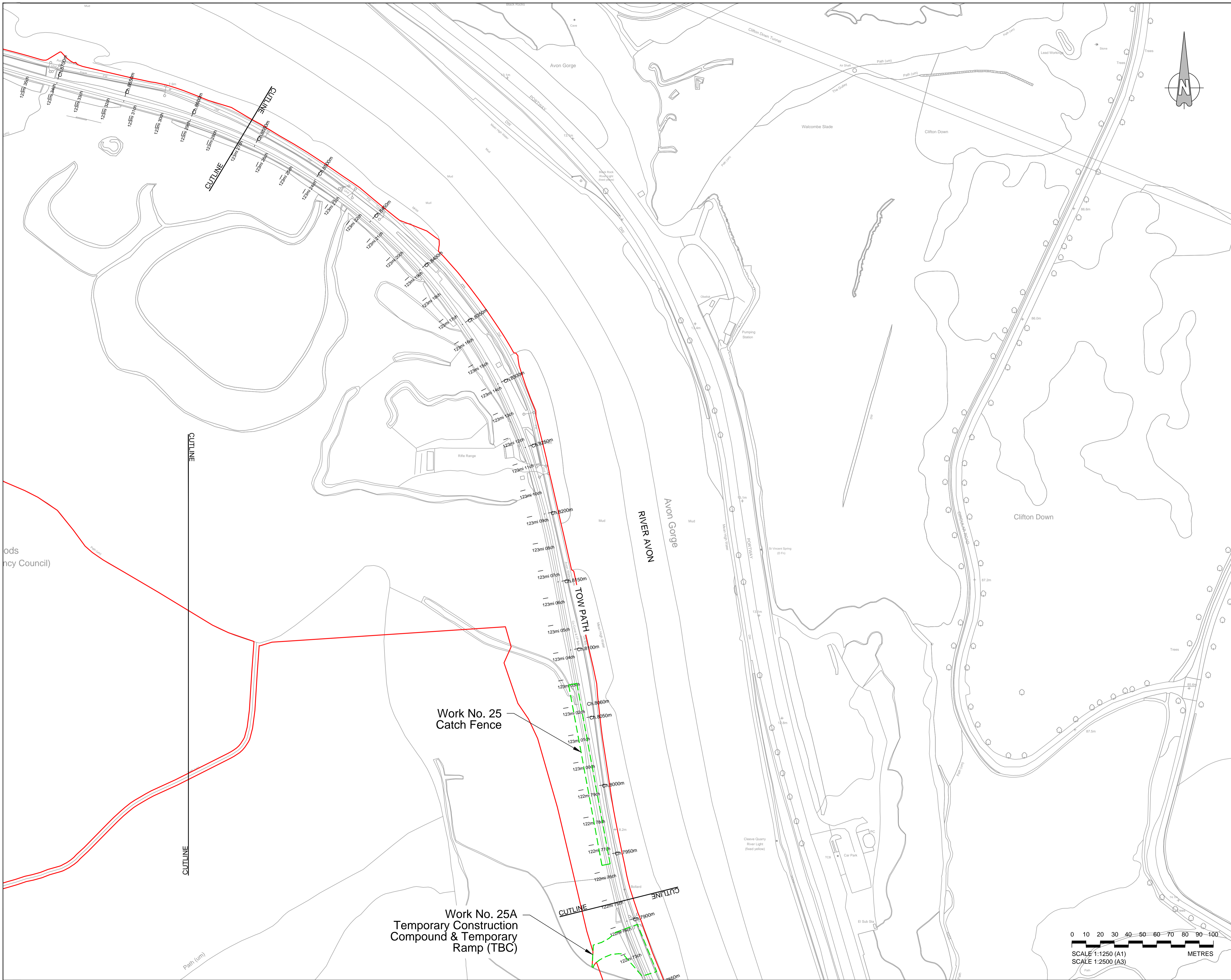
Drawing No. **674946.BQ.42.01-324** Revision **H**

Drawing Scale: 1:2500 @ A3



This map is reproduced from Ordnance Survey material by CH2M on behalf of North Somerset Council with the permission of the Controller of Her Majesty's Stationery Office. © Crown copyright. Unauthorised reproduction infringes Crown copyright and may lead to prosecution or civil proceedings. Licence Number: 10002327

Drawing file path & name: \\hrc\p01\p01\Projects\674946_BQ_42_MW_support\New_18_to_Mar_17\910_91_AutoCAD_DWG\Drawings\only\01_AutoCAD\DWG\Works Plans\674946.BQ.42.01-324_Rev_H.dwg



KEY:
 ——— Limits of Land to be Acquired or Used
 - - - - Extents of Work

LIST OF WORKS SHOWN ON THIS DRAWING:

Work No. 25 - Catch Fence
 Work No. 25A - Temporary Construction Compound & Temporary Ramp

Rev	By	Chkd	Apprvd	Date	Description
H	FG	KS	ADL	17/04/2018	Works Updated
G	FG	KS	ADL	23/02/2018	Works and Red Line Updated
F	FG	KS	ADL	09/01/2018	Works Updated
E	FG	KS	ADL	29/11/2017	Red Line and Works Updated
D	FG	KS	ADL	28/09/2017	Works Title Block & Order Limits Updated
C	FG	KS	ADL	14/05/2016	Works updated
B	FG	KS	ADL	23/04/2016	Order Limits Updated
A	FG	KS	ADL	23/02/2016	First Issue



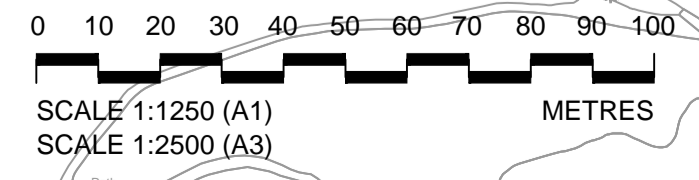
CH2M HILL
 1 The Square Temple Quay Bristol BS1 6DG
 Tel +44 (0)117 910 2580 Fax +44 (0)117 910 2581
 www.ch2m.com



Project **THE PORTISHEAD BRANCH LINE (METROWEST PHASE 1) ORDER**

Drawing **WORKS PLAN SHEET 14 OF 20 LEIGH WOODS 3**

Drawn by: FG Date: 23/02/2018
 Checked by: KS Date: 23/02/2018
 Approved by: ADL Date: 23/02/2018

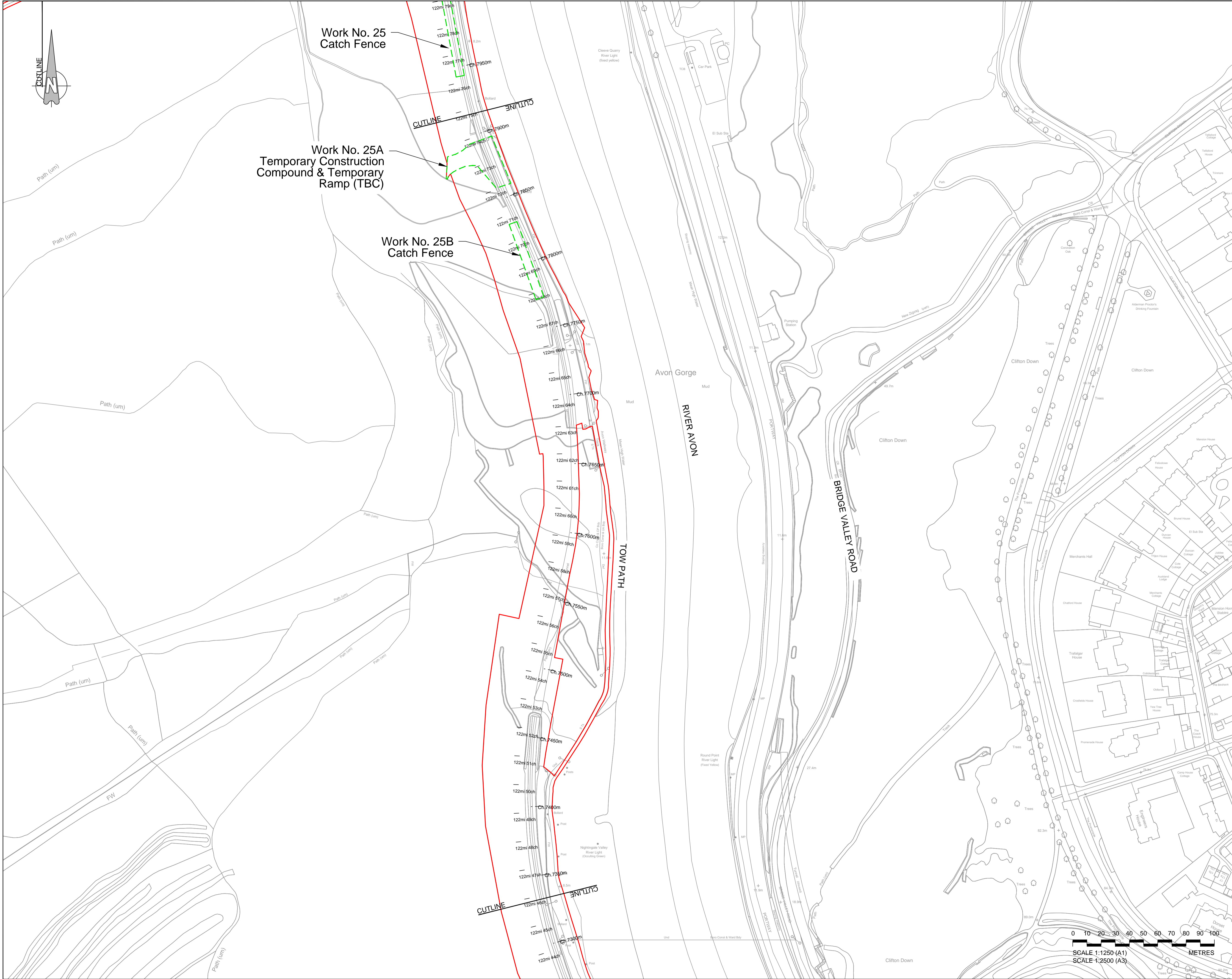
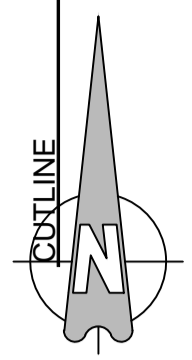


Drawing No. **674946.BQ.42.01-315** Revision **H**

Drawing Scale: 1:2500 @ A3

This map is reproduced from Ordnance Survey material by CH2M on behalf of North Somerset Council with the permission of the Controller of Her Majesty's Stationery Office. © Crown copyright. Unauthorised reproduction infringes Crown copyright and may lead to prosecution or civil proceedings. Licence Number: 10002327

Drawing file path & name: \\hrc\p01\proj\Consulting\Projects\674946_BQ_42_MW_support\New_18_to_Mar_17\01_01_AutocAD_DWG\674946.BQ.42.01-315.dwg, 201 Rev B1.dwg



KEY:

— Limits of Land to be Acquired or Used

- - - Extents of Work

LIST OF WORKS SHOWN ON THIS DRAWING:

- Work No. 25 - Catch Fence
- Work No. 25A - Temporary Construction Compound & Temporary Ramp
- Work No. 25B - Catch Fence

Rev	By	Chkd	Apprvd	Date	Description
H	FG	KS	ADL	17/04/2018	Works Updated
G	FG	KS	ADL	23/02/2018	Works and Red Line Updated
F	FG	KS	ADL	09/01/2018	Works Updated
E	FG	KS	ADL	29/11/2017	Red Line and Works Updated
D	FG	KS	ADL	28/09/2017	Works Title Block & Order Limits Updated
C	FG	KS	ADL	14/05/2016	Works updated
B	FG	KS	ADL	23/04/2016	Order Limits Updated
A	FG	KS	ADL	23/02/2016	First Issue



CH2M HILL
 1 The Square Temple Quay Bristol BS1 6DG
 Tel +44 (0)117 910 2580 Fax +44 (0)117 910 2581
 www.ch2m.com

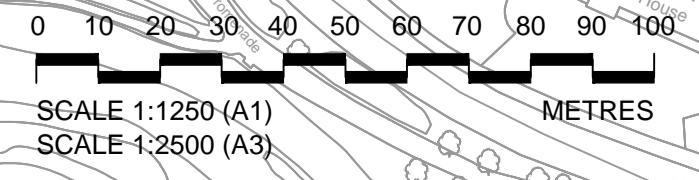


Project **THE PORTISHEAD BRANCH LINE (METROWEST PHASE 1) ORDER**

Drawing **WORKS PLAN SHEET 15 OF 20 CLIFTON TUNNEL No. 2**

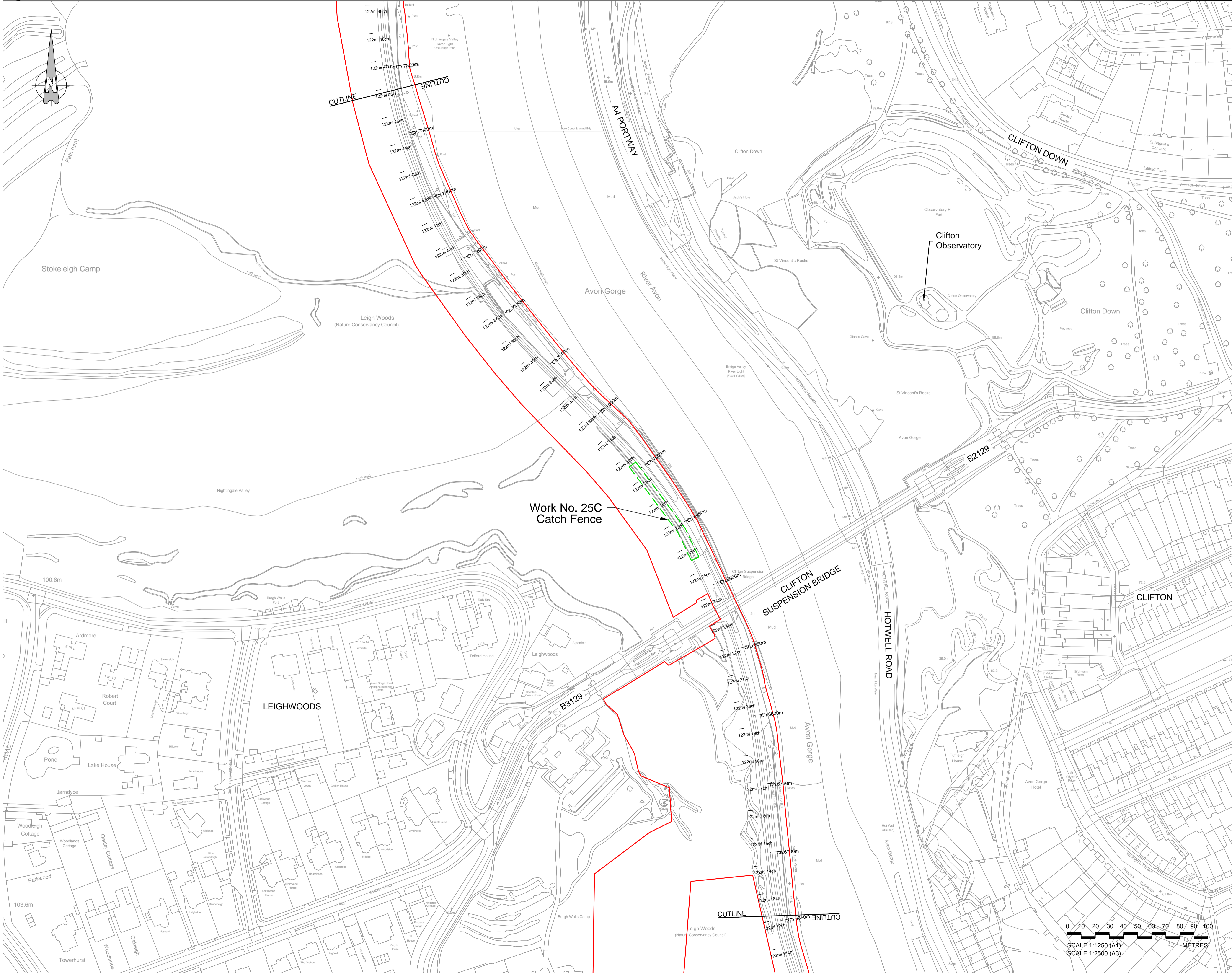
Drawn by: FG Date: 23/02/2018
 Checked by: KS Date: 23/02/2018
 Approved by: ADL Date: 23/02/2018

Drawing No. **674946.BQ.42.01-316** Revision **H**



This map is reproduced from Ordnance Survey material by CH2M on behalf of North Somerset Council with the permission of the Controller of Her Majesty's Stationery Office. © Crown copyright. Unauthorised reproduction infringes Crown copyright and may lead to prosecution or civil proceedings. Licence Number: 10002327

Drawing file path & name: \\hrc\p\p\proj\Consulting\Projects\674946_BQ_42_01_P14.dwg 2016 Bristol Framework\674946_BQ_42_01_P14.dwg 17:49:50 AutoCAD DCC drawings only\01_AutoCAD\DCO Works Plans\674946_BQ_42_01-316_02.dwg Rev H.dwg



KEY:

- Limits of Land to be Acquired or Used
- Extents of Work

LIST OF WORKS SHOWN ON THIS DRAWING:

Work No. 25C - Catch Fence

Rev	By	Chkd	Appvd	Date	Description
H	FG	KS	ADL	17/04/2018	Works Updated
G	FG	KS	ADL	23/02/2018	Works and Red Line Updated
F	FG	KS	ADL	09/01/2018	Works Updated
E	FG	KS	ADL	29/11/2017	Red Line and Works Updated
D	FG	KS	ADL	28/09/2017	Works Title Block & Order Limits Updated
C	FG	KS	ADL	14/05/2016	Works updated
B	FG	KS	ADL	23/04/2016	Order Limits Updated
A	FG	KS	ADL	23/02/2016	First Issue



CH2M HILL
 1 The Square Temple Quay Bristol BS1 6DG
 Tel: +44 (0)117 910 2580 Fax: +44 (0)117 910 2581
 www.ch2m.com



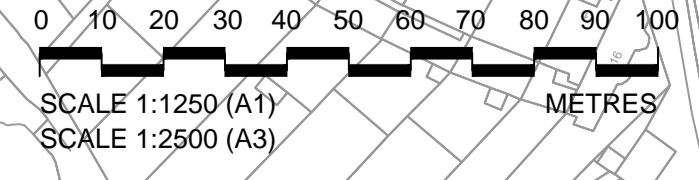
Project: **THE PORTISHEAD BRANCH LINE (METROWEST PHASE 1) ORDER**

Drawing: **WORKS PLAN SHEET 16 OF 20 CLIFTON SUSPENSION BRIDGE**

Drawn by: FG Date: 23/02/2018
 Checked by: KS Date: 23/02/2018
 Approved by: ADL Date: 23/02/2018

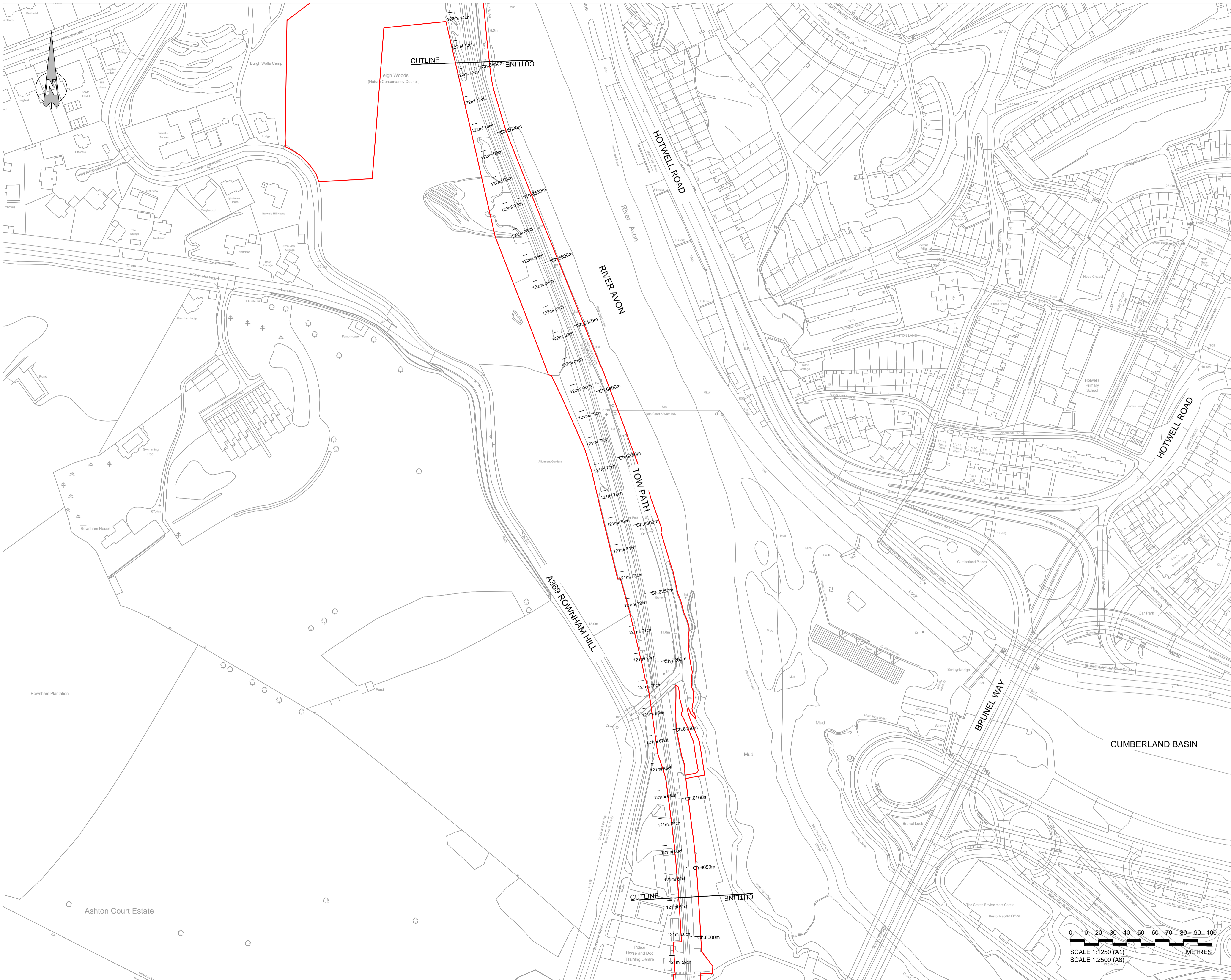
Drawing No. **674946.BQ.42.01-317** Revision **H**

Drawing Scale: 1:2500 @ A3



This map is reproduced from Ordnance Survey material by CH2M on behalf of North Somerset Council with the permission of the Controller of Her Majesty's Stationery Office. © Crown copyright. Unauthorised reproduction infringes Crown copyright and may lead to prosecution or civil proceedings. Licence Number: 10002327

Drawing file path & name: \\srs\p01\proj\Consulting\Projects\674946_BSC - 2016 Bristol Framework\674946_BQ.42.01-317.dwg



KEY:
 Limits of Land to be Acquired or Used

Rev	By	Chkd	Apprv	Date	Description
H	FG	KS	ADL	17/04/2019	Works Updated
G	FG	KS	ADL	23/02/2019	Works and Red Line Updated
F	FG	KS	ADL	09/01/2019	Works Updated
E	FG	KS	ADL	29/11/2018	Red Line and Works Updated
D	FG	KS	ADL	28/09/2018	Works Title Block & Order Limits Updated
C	FG	KS	ADL	14/05/2018	Works updated
B	FG	KS	ADL	23/04/2018	Order Limits Updated
A	FG	KS	ADL	23/02/2018	First Issue



CH2M HILL
 1 The Square Temple Quay Bristol BS1 6DG
 Tel: +44 (0)117 910 2580 Fax: +44 (0)117 910 2581
 www.ch2m.com

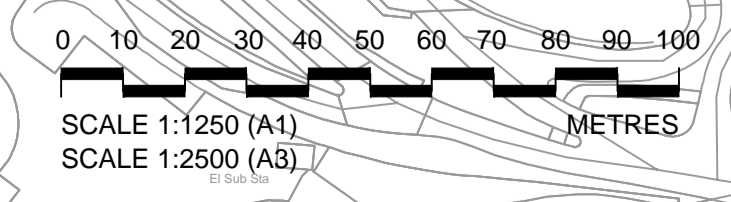


Project: **THE PORTISHEAD BRANCH LINE (METROWEST PHASE 1) ORDER**

Drawing: **WORKS PLAN SHEET 17 OF 20 ROWNHAM HILL**

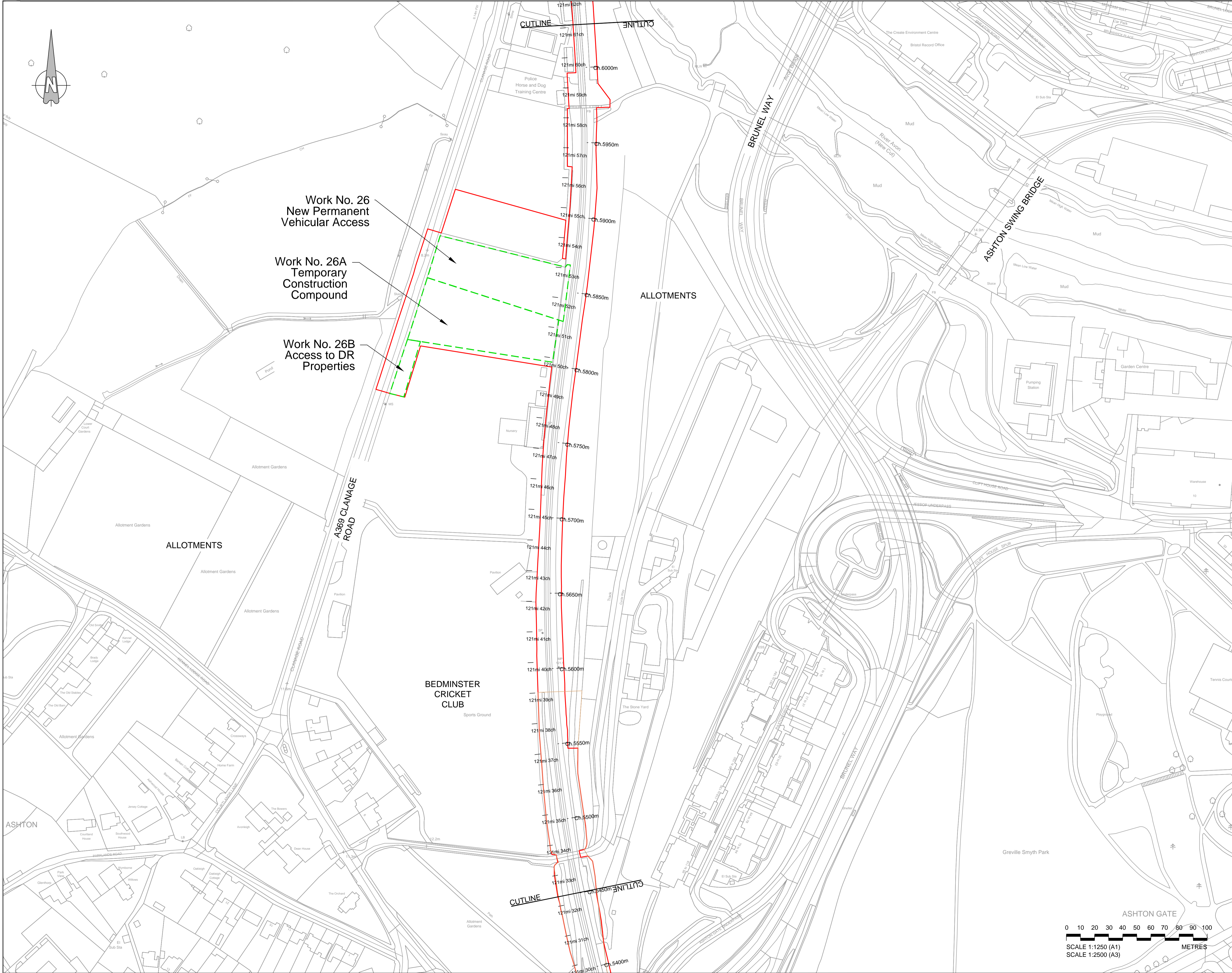
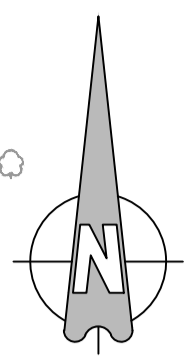
Drawn by: FG Date: 23/02/2018
 Checked by: KS Date: 23/02/2018
 Approved by: ADL Date: 23/02/2018

Drawing No. **674946.BQ.42.01-318** Revision **H**



This map is reproduced from Ordnance Survey material by CH2M on behalf of North Somerset Council with the permission of the Controller of Her Majesty's Stationery Office. © Crown copyright. Unauthorised reproduction infringes Crown copyright and may lead to prosecution or civil proceedings. Licence Number: 10002327

Drawing file path & name: I:\projects\p1\proj\Consulting\Projects\674946_BQ_42_MW_support\New_18_to_Mar_17\18_01_AutocAD_DWG\674946.BQ.42.01-318_17.dwg Rev H.dwg



KEY:

- Limits of Land to be Acquired or Used
- - - Extents of Work

LIST OF WORKS SHOWN ON THIS DRAWING:

- Work No. 26 - New Permanent Vehicular Access
- Work No. 26A - Temporary Construction Compound
- Work No. 26B - Access to DR Properties

Rev	By	Chkd	Apprvd	Date	Description
A	FG	KS	ADL	23/02/2018	First Issue
B	FG	KS	ADL	23/04/2018	Order Limits Updated
C	FG	KS	ADL	14/05/2018	Works updated
D	FG	KS	ADL	28/06/2018	Works Title Block & Order Limits Updated
E	FG	KS	ADL	29/11/2018	Red Line and Works Updated
F	FG	KS	ADL	09/01/2019	Works Updated
G	FG	KS	ADL	23/02/2019	Works and Red Line Updated
H	FG	KS	ADL	17/04/2019	Works Updated



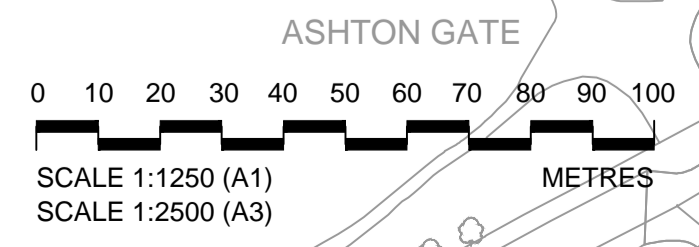
CH2M HILL
 1 The Square Temple Quay Bristol BS1 6DG
 Tel +44 (0)117 910 2580 Fax +44 (0)117 910 2581
 www.ch2m.com



Project **THE PORTISHEAD BRANCH LINE (METROWEST PHASE 1) ORDER**

Drawing **WORKS PLAN SHEET 18 OF 20 BOWER ASHTON**

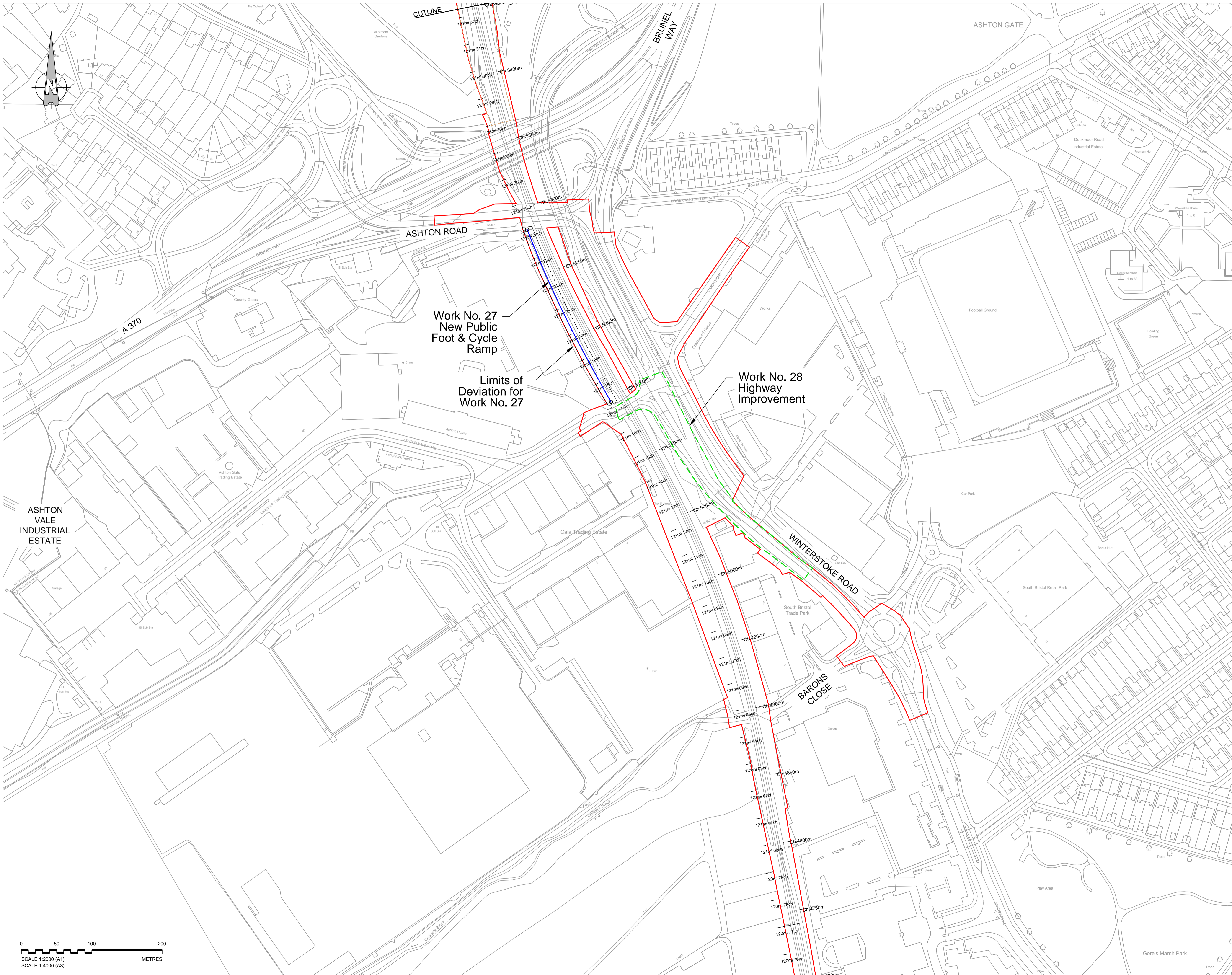
Drawn by: FG Date: 23/02/2018
 Checked by: KS Date: 23/02/2018
 Approved by: ADL Date: 23/02/2018



Drawing No. **674946.BQ.42.01-319** Revision **H**

This map is reproduced from Ordnance Survey material by CH2M on behalf of North Somerset Council with the permission of the Controller of Her Majesty's Stationery Office. © Crown copyright. Unauthorised reproduction infringes Crown copyright and may lead to prosecution or civil proceedings. Licence Number: 10002327

Drawing file path & name: I:\projects\p1\proj\Consulting\Projects\674946_BQ_42_01\PH support Nov_18 to Mar_17\674946_BQ_42_01-319_18_02_18 Rev H.dwg



- KEY:**
- Limits of Land to be Acquired or Used
 - Centreline of Work
 - - - Extents of Work
 - Commencement of Work
 - Termination of Work

LIST OF WORKS SHOWN ON THIS DRAWING:

- Work No. 27 - New Public Foot & Cycle Ramp
- Work No. 28 - Highway Improvement

Rev	By	Chkd	Apprd	Date	Description
H	FG	KS	ADL	17/04/2018	Works Updated
G	FG	KS	ADL	23/02/2018	Works and Red Line Updated
F	FG	KS	ADL	09/01/2018	Works Updated
E	FG	KS	ADL	29/11/2017	Red Line and Works Updated
D	FG	KS	ADL	28/09/2017	Works, Title Block & Order Limits Updated
C	FG	KS	ADL	14/05/2016	Works updated
B	FG	KS	ADL	23/04/2016	Order Limits Updated
A	FG	KS	ADL	23/02/2016	First Issue



CH2M HILL
 1 The Square Temple Quay Bristol BS1 6DG
 Tel +44 (0)117 910 2580 Fax +44 (0)117 910 2581
 www.ch2m.com



Project **THE PORTISHEAD BRANCH LINE (METROWEST PHASE 1) ORDER**

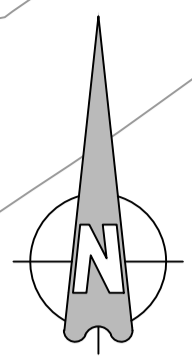
Drawing **WORKS PLAN SHEET 19 OF 20 ASHTON VALE**

Drawn by: FG	Date: 23/02/2018
Checked by: KS	Date: 23/02/2018
Approved by: ADL	Date: 23/02/2018
Drawing No. 674946.BQ.42.01-320	Revision H

0 50 100 200
 SCALE 1:2000 (A1)
 SCALE 1:4000 (A3)
 METRES

This map is reproduced from Ordnance Survey material by CH2M on behalf of North Somerset Council with the permission of the Controller of Her Majesty's Stationery Office. © Crown copyright. Unauthorised reproduction infringes Crown copyright and may lead to prosecution or civil proceedings. Licence Number: 10002327

Drawing file path & name: I:\work\p1\proj\Consulting\Projects\674946_BQ_42_P1\support\New_18_to_Mar_17\18_01_AutoCAD_DWG\Drawings\only\01_AutoCAD\DWG\Works Plans\674946.BQ.42.01-313 to_321_Rev H.dwg



CUTLINE

ALDERMAN MOORE'S ALLOTMENT

ASHTON VALE

ASHTON DRIVE

SOUTH LIBERTY LANE

Work No. 29
Works to
Freight Facility

SOUTH LIBERTY LANE

KEY:

- Limits of Land to be Acquired or Used
- - - Extents of Work

LIST OF WORKS SHOWN ON THIS DRAWING:

Work No. 29 - Works to Freight Facility

Rev	By	Chkd	Apprd	Date	Description
H	FG	KS	ADL	17/04/2018	Works Updated
G	FG	KS	ADL	23/02/2018	Works and Red Line Updated
F	FG	KS	ADL	09/01/2018	Works Updated
E	FG	KS	ADL	29/11/2017	Red Line and Works Updated
D	FG	KS	ADL	28/09/2017	Works Title Block & Order Limits Updated
C	FG	KS	ADL	14/05/2016	Works updated
B	FG	KS	ADL	23/04/2016	Order Limits Updated
A	FG	KS	ADL	23/02/2016	First Issue



CH2M HILL
 1 The Square Temple Quay Bristol BS1 6DG
 Tel +44 (0)117 910 2580 Fax +44 (0)117 910 2581
 www.ch2m.com



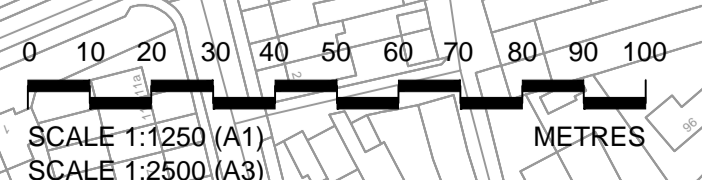
Project **THE PORTISHEAD BRANCH LINE (METROWEST PHASE 1) ORDER**

Drawing **WORKS PLAN SHEET 20 OF 20 PARSON STREET**

Drawn by: FG Date: 23/02/2018
 Checked by: KS Date: 23/02/2018
 Approved by: ADL Date: 23/02/2018

Drawing No. **674946.BQ.42.01-321** Revision **H**

Drawing Scale: 1:2500 @ A3



This map is reproduced from Ordnance Survey material by CH2M on behalf of North Somerset Council with the permission of the Controller of Her Majesty's Stationery Office. Crown copyright. Unauthorised reproduction infringes Crown copyright and may lead to prosecution or civil proceedings. Licence Number: 10002327

Drawing file path & name: \\hrc\p01\proj\Consulting\Projects\674946_BQ_42_MW\support\New_18_to_Mar_17\18_01_AutocAD_DWG\674946.BQ.42.01-321_18_01_Rev_H.dwg